Route Log and Progress Chart

DRAFT

Please Note: Errors and Omissions May Exist.
Contact the VTrans Mapping Section with questions or concerns.

DISTRICT	TOWN	ROUTE
3	CASTLETON	VT-4A

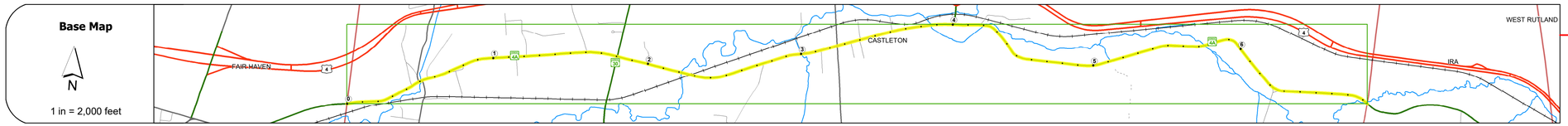

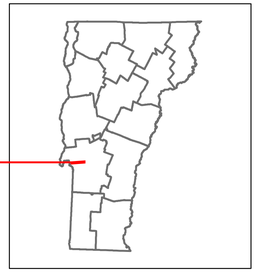

VERMONT 4A

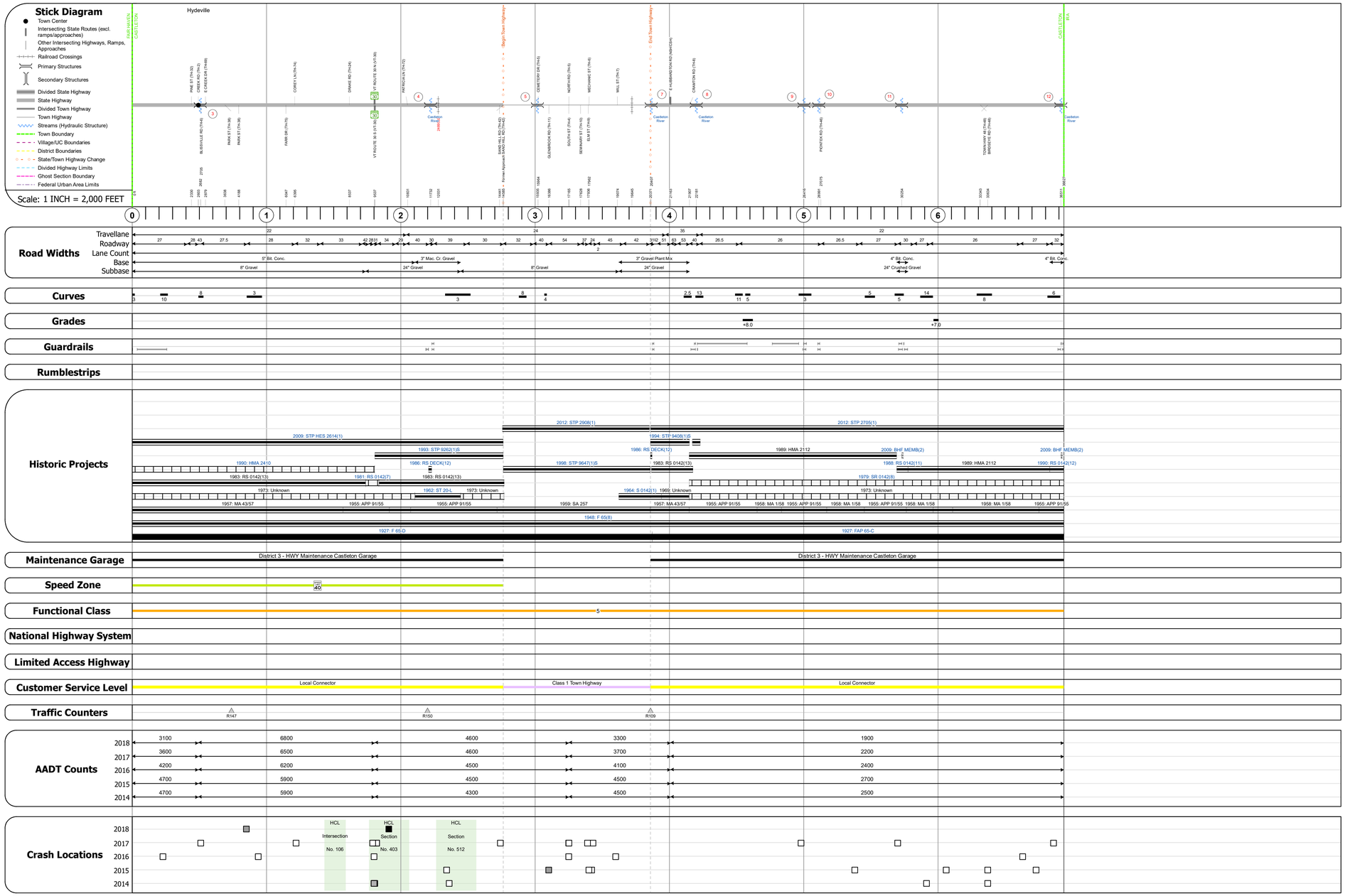

STRUCTURE DESCRIPTIONS

Bridge 3:
Slab - 1966
Structure No. 300142000311031
Length: 25'
Width: 50.0'
Facility Carried: VT4A
Structure Type: PRECAST CONC SLAB
Features Intersected: LAKE BOMOSEEN OUTLET
Surface: Bituminous
Maintenance: State

Bridge 4:
Stringer/multi-beam or girder - 1962
Structure No. 300142000411032
Length: 128'
Width: 30.0'
Facility Carried: VT 4A ALT
Structure Type: 2SP CONT ROLLED BEAM
Features Intersected: CASTLETON RIVER
Surface: Bituminous
Maintenance/Ownership: State

Bridge 5:
Other - 1924
Structure No. 300142000511031
Length: 17'
Width: 40.0'
Under Clearance: 5.0'
Facility Carried: VT4A
Structure Type: RC BOX WIDE W/ SLAB
Features Intersected: BROOK
Maintenance: State

Bridge 7:
Stringer/multi-beam or girder - 1964
Structure No. 300142000711032
Length: 69'
Width: 30.2'
Facility Carried: VT 4A ALT
Structure Type: ROLLED BEAM
Features Intersected: CASTLETON RIVER
Surface: Bituminous
Maintenance/Ownership: State

Bridge 8:
Slab - 2007
Structure No. 300142000811032
Length: 60'
Width: 27.0'
Facility Carried: VT 4A ALT
Structure Type: PRESTRESS CONC SLAB
Features Intersected: CASTLETON RIVER
Surface: Bituminous
Maintenance/Ownership: State

Culvert 9:
Culvert - 1919
Structure No. 300142000911031
Length: 8'
Width: 27.0'
Under Clearance: 2.0'
Facility Carried: VT4A
Structure Type: RC BOX
Features Intersected: BROOK
Maintenance: State

Culvert 10:
Culvert - 1919
Structure No. 300142001011031
Length: 8'
Under Clearance: 5.0'
Facility Carried: VT4A
Structure Type: RC BOX
Features Intersected: BROOK
Maintenance: State

Bridge 11:
Stringer/multi-beam or girder - 1988
Structure No. 300142001111032
Length: 62'
Width: 33.2'
Facility Carried: VT 4A ALT
Structure Type: ROLLED BEAM
Features Intersected: CASTLETON RIVER
Surface: Bituminous
Maintenance/Ownership: State

Bridge 12:
Slab - 1989
Structure No. 300142001211032
Length: 46'
Width: 32.5'
Facility Carried: VT 4A ALT
Structure Type: CONCRETE SLAB
Features Intersected: CASTLETON RIVER
Surface: Bituminous
Maintenance/Ownership: State

Historic Projects: Unknown, Retreatment, Resurface, Bituminous Mix, Skinny Mix, Bituminous Seal, Bituminous Concrete, Bituminous Macadam, Cold Plane and Bituminous Concrete, Concrete, Gravel, Surface Treated Gravel, Plant Mix, Reclaimed Base and Bituminous Concrete

Indicated plans available - http://vtransmap01.act.state.vt.us/rp/dpr/Dlwebstore/

Functional Class: 1 - Interstate System; 2 - Other Freeways and Expressways; 3 - Principal Arterial; 4 - Minor Arterial; 5 - Major Collector; 6 - Minor Collector

Speed Zones: 25, 30, 35, 40, 45, 50, 55, 60, 65

Curves (degrees): Left, Right

Grades (percent): grade up, grade down

Road Widths (ft)

Traffic Counters: Continuous (CTC); Weigh-In-Motion (WIM); Short-Term, Scheduled; Short-Term, Unscheduled (counter ID)

AADT (count)

Crash Locations: Fatal; Injury; Property Damage Only; Unknown Crash Type

High Crash Locations (HCL's) Sections (& Intersections)
HCL No. 1 - 100 (1 - 10); 101 - 200 (11 - 20); 201 - 300 (21 - 30); 301 - 400 (31 - 40); 401 - 800 (41 - 113)

Mileage by Functional Class By Sheet

0142	5 - Major Collector	6.937

Page Total Mileage: 6.937 mi

Mileage by Town By Sheet

CASTLETON - V004A1103	6.937 of 6.937

Page Total Mileage: 6.937 mi

DISTRICT	TOWN	Date: 12/02/19	ROUTE
3	CASTLETON	1 of 1 TWN mileage: 0.0 to 6.937	VT-4A ETE mileage: 3.242 to 10.179