


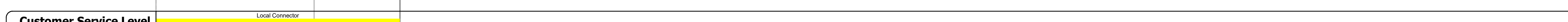










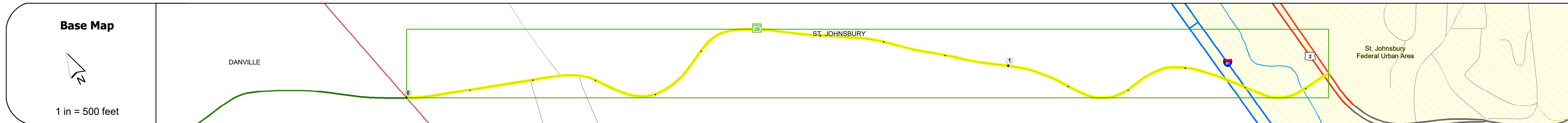
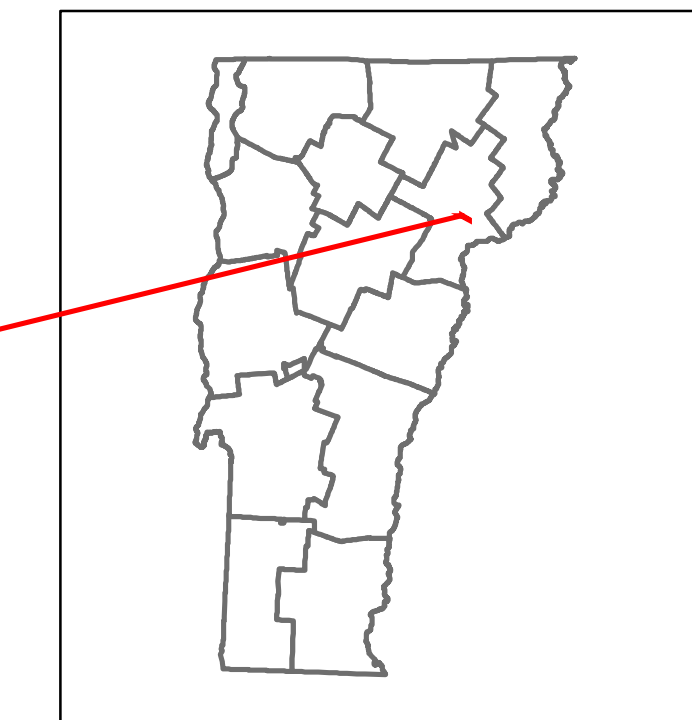


Route Log and Progress Chart

DRAFT

Please Note: Errors and Omissions May Exist.
Contact the VTrans Mapping Section with questions or concerns.

DISTRICT	TOWN	ROUTE
7	ST. JOHNSBURY	VT-2B



Year	ADT
2018	360
2017	430
2016	490
2015	560
2014	500

Year	Crash Locations
2018	1
2017	0
2016	1
2015	0
2014	0

STRUCTURE DESCRIPTIONS

Bridge 5:
Frame - 1919
Structure No. 300228000503111
Length: 10'
Width: 25.0'
Under Clearance: 8.0'
Facility Carried: VT2B
Structure Type: CONCRETE RIGID FRAME
Features Intersected: BROOK
Surface: Bituminous
Maintenance: State

Culvert 6:
Culvert - 2017
Structure No. 207000000603112
Length: 48'
Under Clearance: 25.5'
Facility Carried: VT 2B ML
Structure Type: MULTI PLATE ARCH
Features Intersected: VT 2B OVER LVRR
Maintenance/Ownership: State

Bridge 7:
Stringer/multi-beam or girder - 1975
Structure No. 207000000703112
Length: 58'
Width: 35.3'
Under Clearance: 16.42'
Facility Carried: VT 2B ML
Structure Type: S-SP-WELDED PLT GIR
Features Intersected: I 91 UNDER VT 2B
Surface: Bituminous
Maintenance/Ownership: State

Culvert 8:
Culvert - 1975
Structure No. 207000000803112
Length: 42'
Facility Carried: VT 2B ML
Structure Type: TWIN CELL RC BOX
Features Intersected: SLEEPERS RIVER
Maintenance/Ownership: State

Historic Projects <ul style="list-style-type: none"> Unknown Retreatment Resurface Bituminous Mix Skinny Mix Bituminous Seal 	Functional Class <ul style="list-style-type: none"> 1 - Interstate System 2 - Other Freeways and Expressways 3 - Principal Arterial 4 - Minor Arterial 5 - Major Collector 6 - Minor Collector 	Crash Locations <ul style="list-style-type: none"> Fatal Injury Property Damage Only Unknown Crash Type 	Mileage by Functional Class By Sheet 7000 4 - minor Arterial 1.543 Page Total Mileage: 1.543 mi	Mileage by Town By Sheet ST. JOHNSBURY - v00280311 1.543 of 1.543 Page Total Mileage: 1.543 mi	DISTRICT 7	TOWN ST. JOHNSBURY	Date: 12/02/19 1 of 1 TWN mileage: 0.0 to 1.543	ROUTE VT-2B ETE mileage: 1.916 to 3.459
--	--	---	---	--	----------------------	------------------------------	--	---