







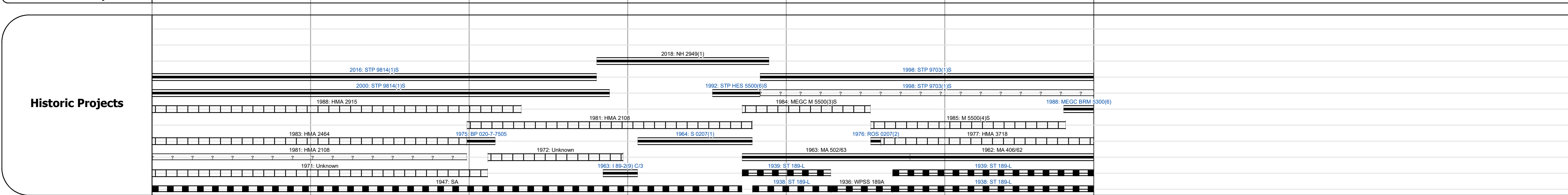

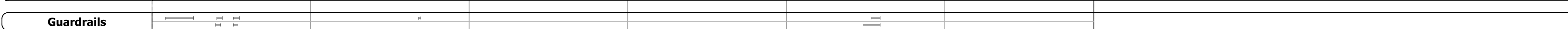
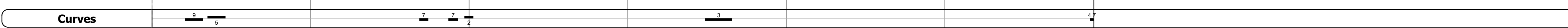
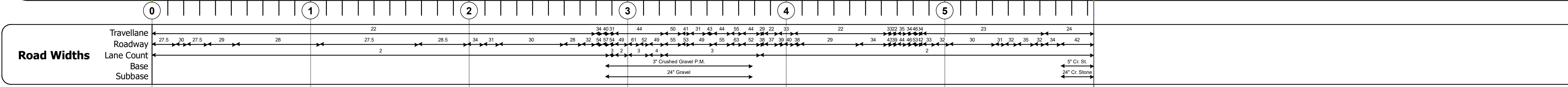
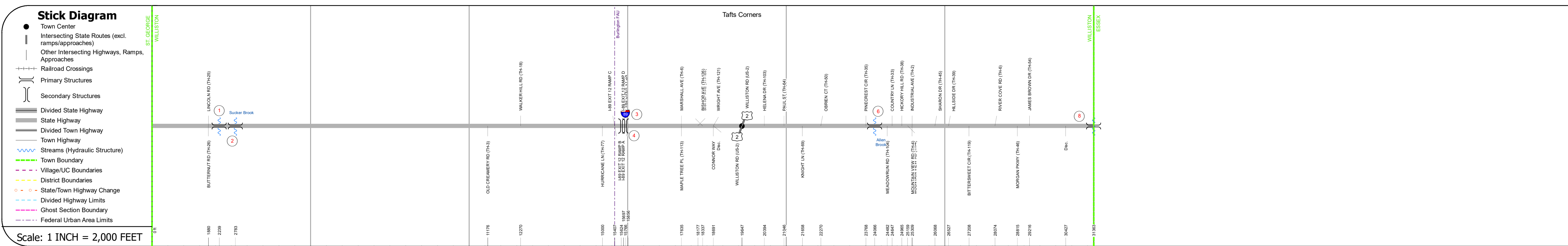
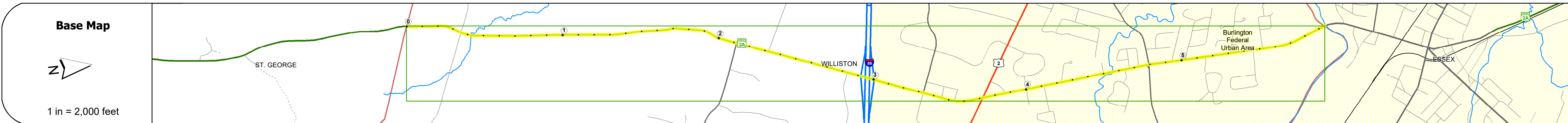
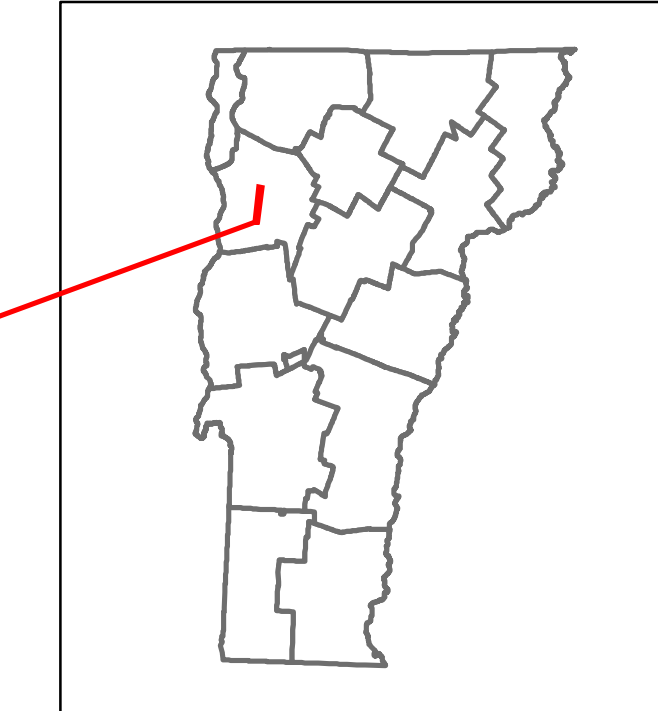


Route Log and Progress Chart

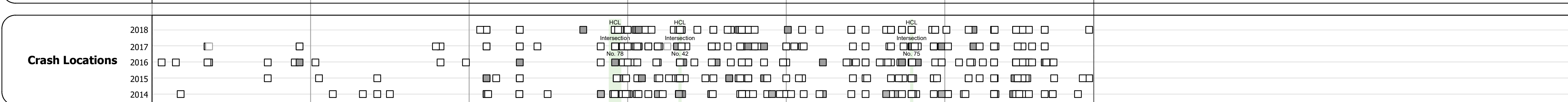
DRAFT

Please Note: Errors and Omissions May Exist.
Contact the VTTrans Mapping Section with questions or concerns.

DISTRICT	TOWN	ROUTE
5	WILLISTON	VT-2A



Year	5800	8500	19900	28200	16000	12800	17100
2018	5800	8500	19900	28200	16000	12800	17100
2017	5500	8100	19600	28100	16200	12900	17300
2016	5200	7600	19200	27900	16400	13100	17500
2015	4900	7200	18900	27800	16600	13200	17700
2014	5100	7600	19000	27400	16900	13200	17800



STRUCTURE DESCRIPTIONS

Culvert 1:
Culvert - 1947
Structure No. 300207000104171
Length: 10'
Under Clearance: 6.0'
Facility Carried: VT2A
Structure Type: CGMPPA
Features Intersected: SUCKER BROOK
Maintenance: State

Culvert 2:
Culvert - 1947
Structure No. 300207000204171
Length: 10'
Under Clearance: 6.0'
Facility Carried: VT2A
Structure Type: CGMPPA
Features Intersected: BROOK
Maintenance: State

Bridge 4:
Stringer/multi-beam or girder - 1962
Structure No. 200089061504172
Length: 157'
Facility Carried: 189 ML
Structure Type: 3-SP ROLLED BEAM
Features Intersected: 189 OVER VT.2A

Bridge 3:
Stringer/multi-beam or girder - 1962
Structure No. 200089061N04172
Length: 157'
Facility Carried: 189 ML
Structure Type: 3-SP ROLLED BEAM
Features Intersected: 189 OVER VT.2A

Bridge 6:
Stringer/multi-beam or girder - 1936
Structure No. 20550000604172
Length: 74'
Width: 29.9'
Facility Carried: VT 2A ALT
Structure Type: ROLLED BEAM
Features Intersected: ALLEN BROOK
Surface: Bituminous
Maintenance/Ownership: State

Bridge 8:
Stringer/multi-beam or girder - 1987
Structure No. 20550000804172
Length: 231'
Width: 43.3'
Facility Carried: VT 2A ALT
Structure Type: CONT. CURVED GIRDER
Features Intersected: WINOOSKI RIVER
Surface: Bituminous
Maintenance/Ownership: Town

Historic Projects <ul style="list-style-type: none"> Unknown Retreatment Resurface Bituminous Mix Skinny Mix Bituminous Seal 	Functional Class <ul style="list-style-type: none"> 1 - Interstate System 2 - Other Freeways and Expressways 3 - Principal Arterial 4 - Minor Arterial 5 - Major Collector 6 - Minor Collector 	Curves <ul style="list-style-type: none"> Left Right 	Grades <ul style="list-style-type: none"> up down 	Traffic Counters <ul style="list-style-type: none"> Continuous (CTC) Weight-In-Motion (WIM) Short-Term, Scheduled Short-Term, Unscheduled 	Crash Locations <ul style="list-style-type: none"> Fatal Injury Property Damage Only Unknown Crash Type 	Mileage by Functional Class By Sheet 045 3 - Other Principal Arterial 045 4 - Minor Arterial 3.022 2.918 Page Total Mileage: 5.94 mi	Mileage by Town By Sheet WILLISTON - V002A0417 5.94 of 5.94 Page Total Mileage: 5.94 mi	DISTRICT 5	TOWN WILLISTON	Date: 12/02/19	ROUTE VT-2A ETE mileage: 1.982 to 7.922
--	--	--	---	---	---	---	--	----------------------	--------------------------	-----------------------	--