
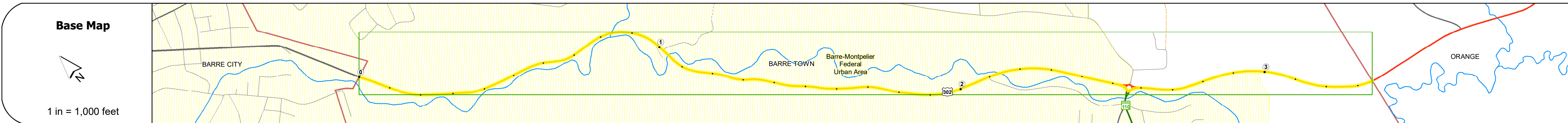
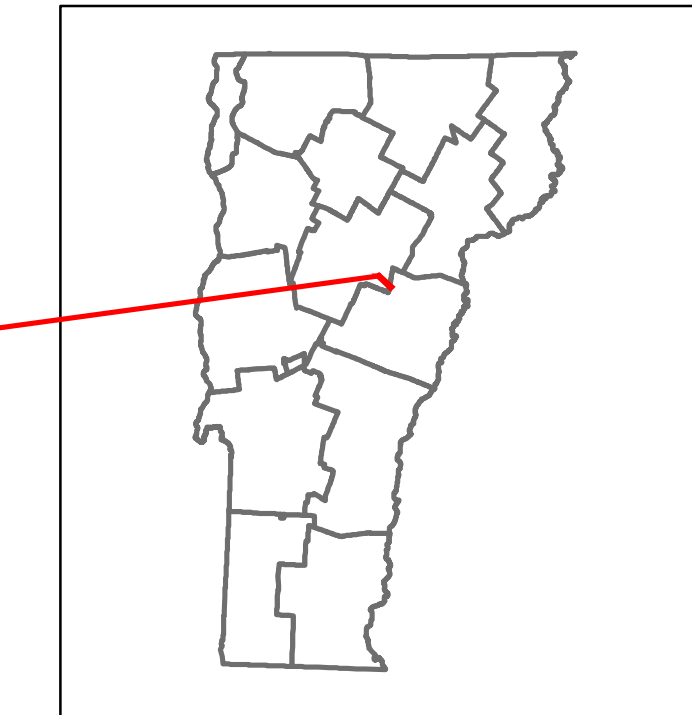


|          |            |        |
|----------|------------|--------|
| DISTRICT | TOWN       | ROUTE  |
| 7        | BARRE TOWN | US-302 |



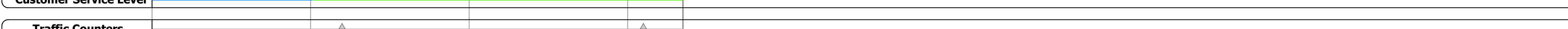
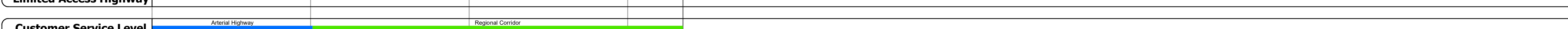





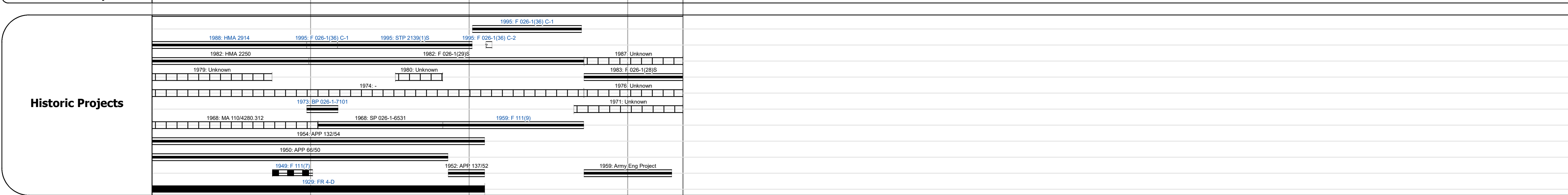







### STRUCTURE DESCRIPTIONS

**Culvert 8:**  
Culvert - 1949  
Structure No. 300026000812021  
Length: 18'  
Under Clearance: 7.0'  
Facility Carried: US302  
Structure Type: RC BOX  
Features Intersected: HONEY BROOK  
Maintenance: State

**Bridge 9:**  
Stringer/multi-beam or girder - 1928  
Structure No. 200026000912022  
Length: 74'  
Width: 34.6'  
Facility Carried: US 00302 ML  
Structure Type: ROLLED BEAM  
Features Intersected: JAIL BRANCH BROOK  
Surface: Bituminous  
Maintenance/Ownership: State

**Bridge 14:**  
Stringer/multi-beam or girder - 1959  
Structure No. 200026001412022  
Length: 202'  
Width: 32.8'  
Facility Carried: US 00302 ML  
Structure Type: 3 SPAN ROLLED BEAM  
Surface: Bituminous  
Maintenance/Ownership: State



|  |  |   |   |   |   |  |   |                      |                           |                       |  |
|--|--|---|---|---|---|--|---|----------------------|---------------------------|-----------------------|--|
| <b>Historic Projects</b><br><ul style="list-style-type: none"> <li>Unknown</li> <li>Retreatment</li> <li>Resurface</li> <li>Bituminous Mix</li> <li>Skinny Mix</li> <li>Bituminous Seal</li> </ul> | <b>Functional Class</b><br><ul style="list-style-type: none"> <li>1 - Interstate System</li> <li>2 - Other Freeways and Expressways</li> <li>3 - Principal Arterial</li> <li>4 - Minor Arterial</li> <li>5 - Major Collector</li> <li>6 - Minor Collector</li> </ul> | <b>Curves</b><br><ul style="list-style-type: none"> <li>Left (dogleg)</li> <li>Right</li> </ul> | <b>Grades</b><br><ul style="list-style-type: none"> <li>up</li> <li>down</li> </ul> | <b>Traffic Counters</b><br><ul style="list-style-type: none"> <li>Continuous (CTC)</li> <li>Weight-In-Motion (WIM)</li> <li>Short-Term, Scheduled</li> <li>Short-Term, Unscheduled</li> </ul> | <b>Crash Locations</b><br><ul style="list-style-type: none"> <li>Fatal</li> <li>Injury</li> <li>Property Damage Only</li> <li>Unknown Crash Type</li> </ul> | <b>Mileage by Functional Class By Sheet</b><br>026-1 3 - Other Principal Arterial 1.020<br>026-1 4 - Minor Arterial 2.328<br><b>Page Total Mileage: 3.348 mi</b> | <b>Mileage by Town By Sheet</b><br>BARRE TOWN - U302-1202 3.348 of 3.348<br><b>Page Total Mileage: 3.348 mi</b> | <b>DISTRICT</b><br>7 | <b>TOWN</b><br>BARRE TOWN | <b>Date:</b> 12/02/19 | <b>ROUTE</b><br>US-302<br>ETE mileage: 6.09 to 9.438 |
|--|--|---|---|---|---|--|---|----------------------|---------------------------|-----------------------|--|