

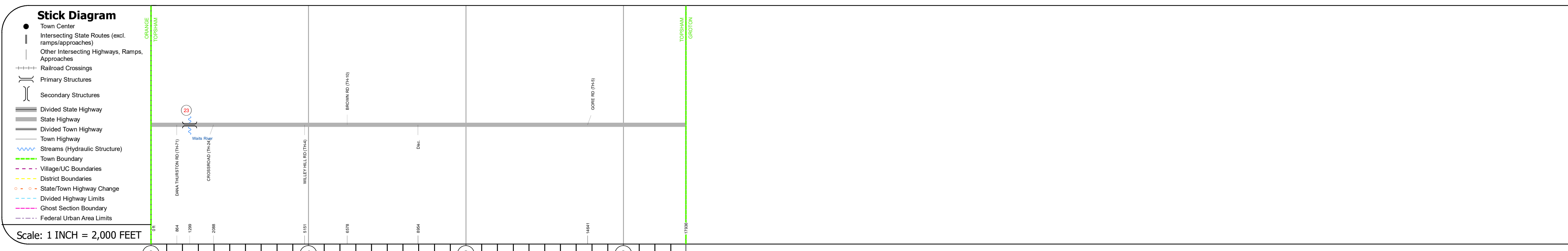
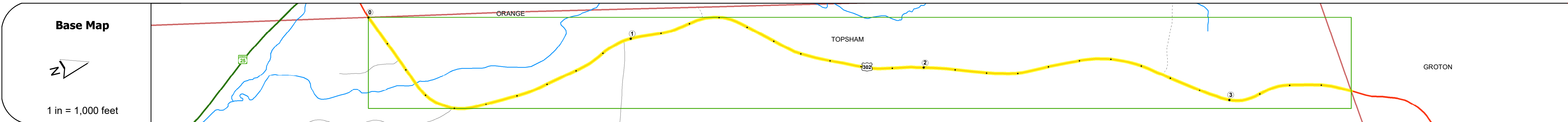
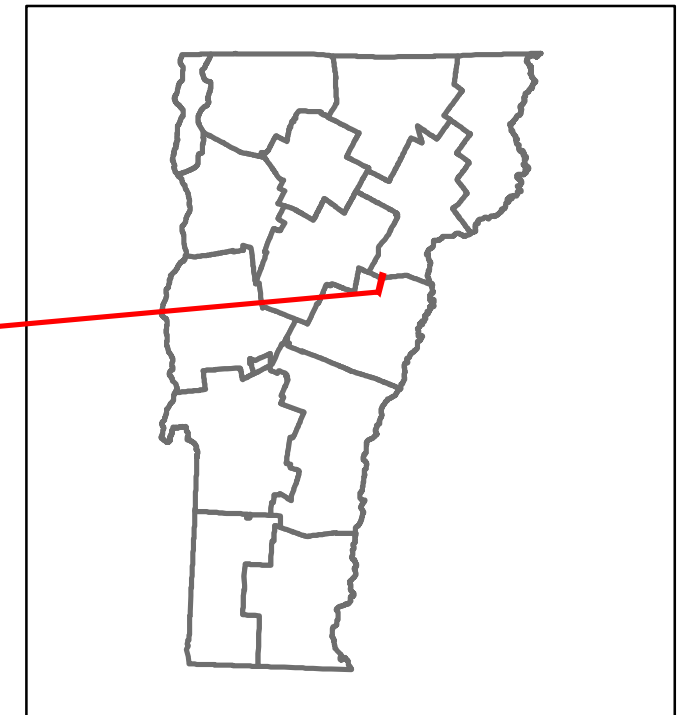


Route Log and Progress Chart

DRAFT



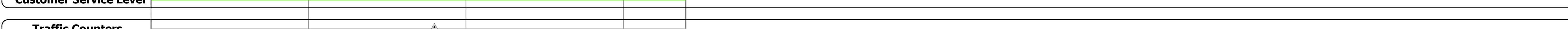
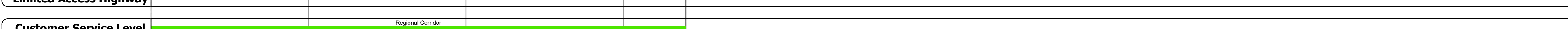





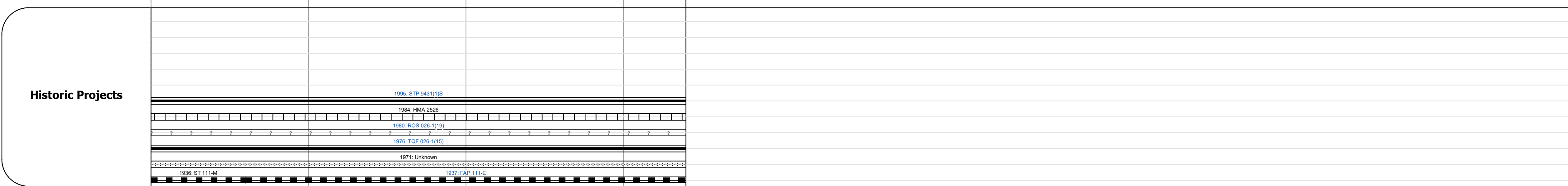




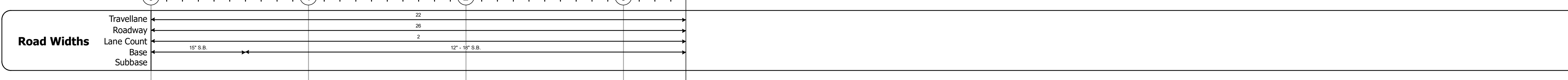
Please Note: Errors and Omissions May Exist.
Contact the VTrans Mapping Section with questions or concerns.

DISTRICT	TOWN	ROUTE
7	TOPSHAM	US-302



STRUCTURE DESCRIPTIONS

Culvert 23:
Culvert - 1929
Structure No. 200026002309122
Length: 23'
Facility Carried: US 00302 ML
Structure Type: RC BOX
Features Intersected: WAITS RIVER
Maintenance/Ownership: State



Historic Projects Unknown, Retreatment, Resurface, Bituminous Mix, Skinny Mix, Bituminous Seal, Bituminous Concrete, Surface Treated Gravel, Plant Mix, Reclaimed Base and Bituminous Concrete	Functional Class 1 - Interstate System, 2 - Other Freeways and Expressways, 3 - Principal Arterial, 4 - Minor Arterial, 5 - Major Collector, 6 - Minor Collector	Curves Left, Right, Grades (down, up, grade down, grade up)	Traffic Counters Continuous (CTC), Weigh-In-Motion (WIM), Short-Term, Scheduled, Short-Term, Unscheduled	Crash Locations Fatal, Injury, Property Damage Only, Unknown Crash Type	Mileage by Functional Class By Sheet 026-1 4 - minor Arterial 3.397	Mileage by Town By Sheet TOPSHAM - U302-0912 3.397 of 3.397	DISTRICT 7	TOWN TOPSHAM	Date: 12/02/19	ROUTE US-302 ETE mileage: 15.706 to 19.103
					Speed Zones 25, 30, 35, 40, 45, 50, 55, 60, 65	High Crash Locations (HCL's) HCL No. 1-100 (1-10), 101-200 (11-20), 201-300 (21-30), 301-400 (31-40), 401-800 (41-113)				