

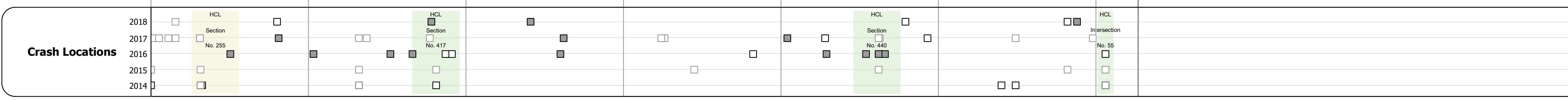
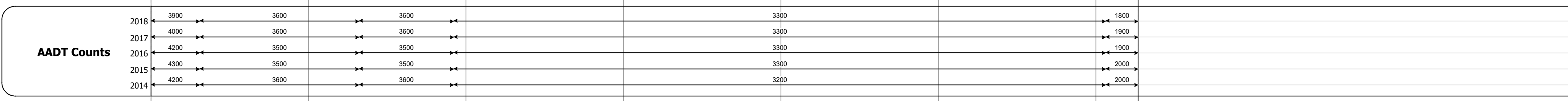






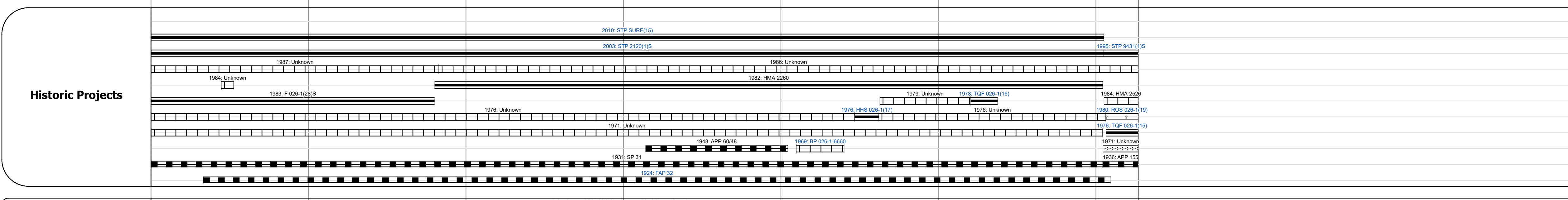
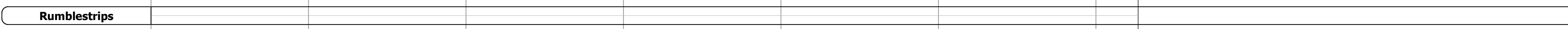

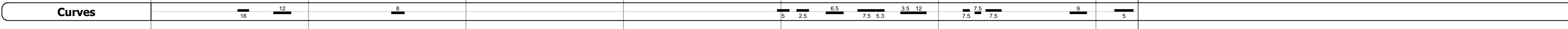
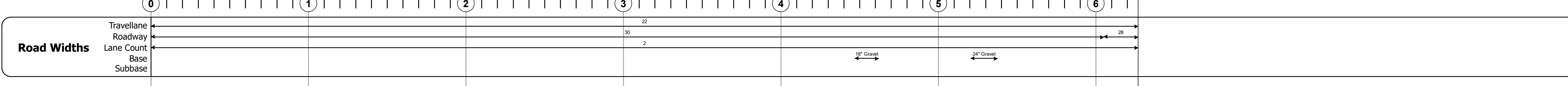
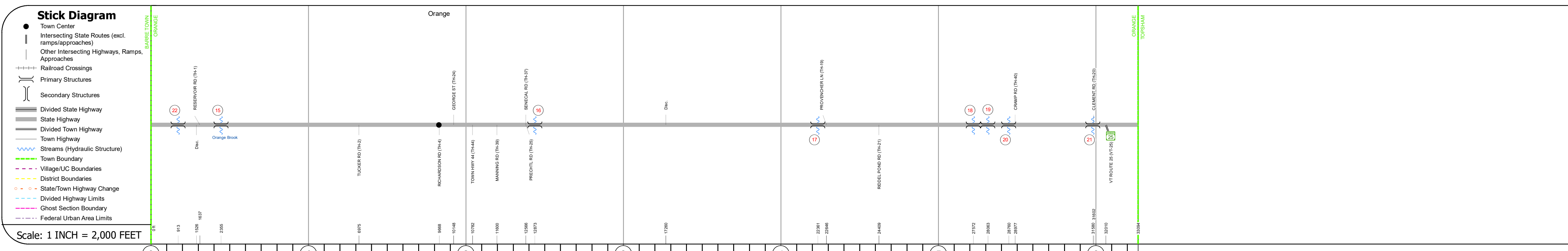
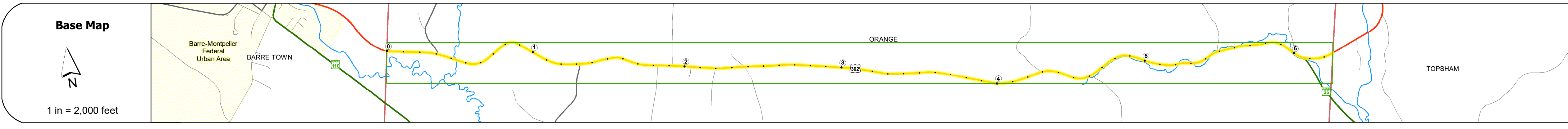
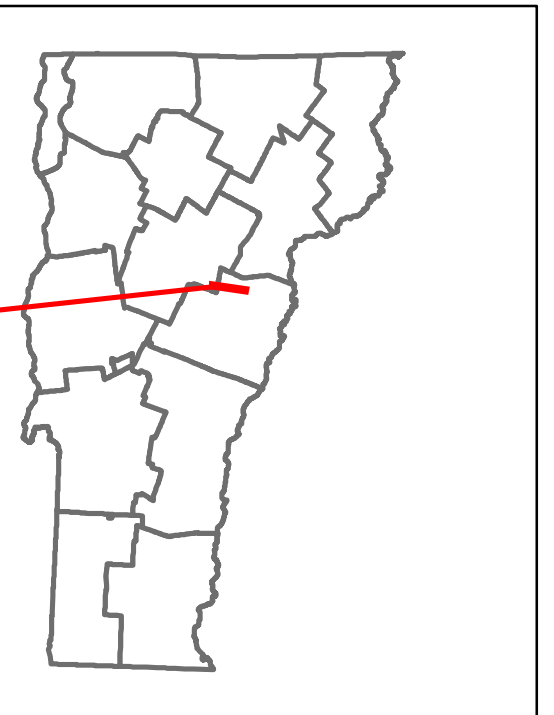


Route Log and Progress Chart

DRAFT

Please Note: Errors and Omissions May Exist.
Contact the VTrans Mapping Section with questions or concerns.

DISTRICT	TOWN	ROUTE
7	ORANGE	US-302



STRUCTURE DESCRIPTIONS

Culvert 22:
Culvert - 1934
Structure No. 300026002209081
Length: 9'
Under Clearance: 5.0'
Facility Carried: US302
Structure Type: RC BOX
Features Intersected: BROOK
Maintenance: State

Bridge 15:
Tee Beam - 1928
Structure No. 200026001509082
Length: 43'
Width: 30.4'
Facility Carried: US 00302 ML
Structure Type: CONCRETE T-BEAM
Features Intersected: ORANGE BROOK
Surface: Bituminous
Maintenance/Ownership: State

Culvert 16:
Culvert - 1922
Structure No. 300026001609081
Length: 15'
Under Clearance: 6.0'
Facility Carried: US302
Structure Type: RC BOX
Features Intersected: BROOK
Maintenance: State

Culvert 17:
Culvert - 1969
Structure No. 300026001709081
Length: 17'
Under Clearance: 5.5'
Facility Carried: US302
Structure Type: CGMPPA
Features Intersected: BROOK
Maintenance: State

Culvert 18:
Culvert - 1978
Structure No. 300026001809081
Length: 10'
Under Clearance: 6.92'
Facility Carried: US302
Structure Type: CGMPPA
Features Intersected: BROOK
Maintenance: State

Culvert 19:
Culvert - 1978
Structure No. 300026001909081
Length: 10'
Under Clearance: 7.0'
Facility Carried: US302
Structure Type: CGMPPA
Features Intersected: BROOK
Maintenance: State

Bridge 20:
Slab - 1922
Structure No. 300026002009081
Length: 14'
Width: 25.0'
Under Clearance: 3.5'
Facility Carried: US302
Structure Type: CONCRETE SLAB
Features Intersected: BROOK
Surface: Bituminous
Maintenance: State

Culvert 21:
Culvert - 1955
Structure No. 300026002109081
Length: 10'
Under Clearance: 6.5'
Facility Carried: US302
Structure Type: CGMPPA
Features Intersected: BROOK
Maintenance: State

Historic Projects <ul style="list-style-type: none"> Unknown Bituminous Concrete Retreatment Resurface Bituminous Mix Skinny Mix Bituminous Seal 	Functional Class <ul style="list-style-type: none"> 1 - Interstate 2 - Other 3 - Principal Arterial 4 - Minor Arterial 5 - Major Collector 6 - Minor Collector 	Curves <ul style="list-style-type: none"> Left Right 	Grades <ul style="list-style-type: none"> Up Down 	Traffic Counters <ul style="list-style-type: none"> Continuous (CTC) Weight-In-Motion (WIM) Short-Term, Scheduled Short-Term, Unscheduled 	Crash Locations <ul style="list-style-type: none"> Fatal Injury Property Damage Only Unknown Crash Type 	Mileage by Functional Class By Sheet 026-1 4 - Minor Arterial 6.268	Mileage by Town By Sheet ORANGE - U302-0908 6.268 of 6.268	DISTRICT 7	TOWN ORANGE	Date: 12/02/19	ROUTE US-302 ETE mileage: 9,438 to 15,706
Speed Zones 15 20 25 30 35 40 45 50 55 60 65								1 of 1 TWN mileage: 0.0 to 6.268	Page Total Mileage: 6.268 mi	Page Total Mileage: 6.268 mi	

For More Information Contact - Vermont Agency of Transportation, Policy, Planning and Intermodal Development Division - Mapping Section, 1 National Life Drive, Montpelier, VT 05633-5001 Telephone: 802-828-2600.