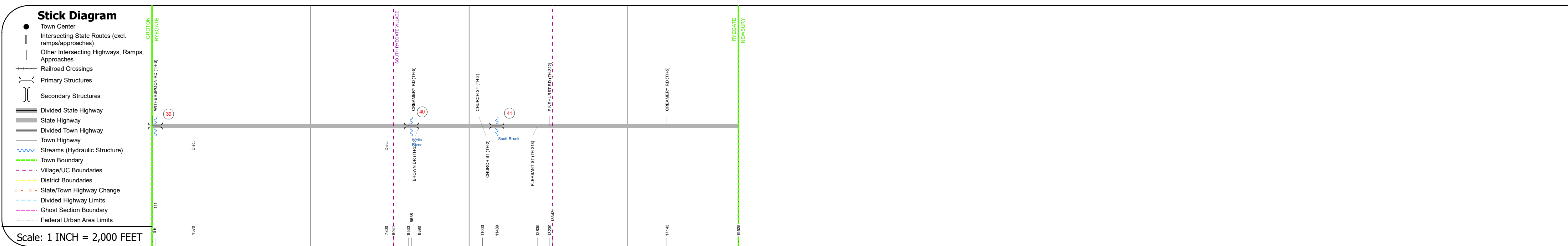
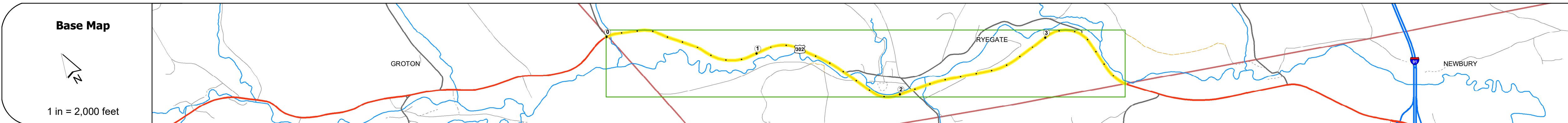
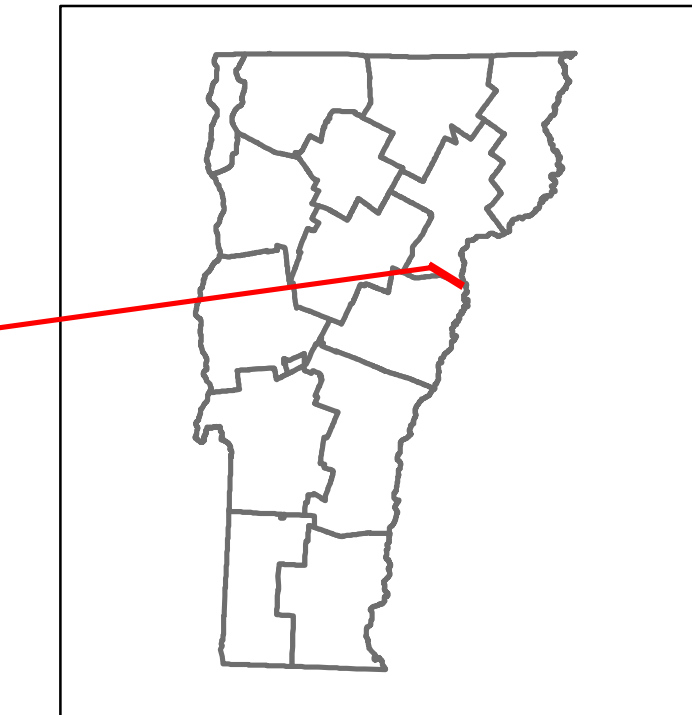


DISTRICT	TOWN	ROUTE
7	RYEGATE	US-302



STRUCTURE DESCRIPTIONS

Culvert 39:
Culvert - 1998
Structure No. 300026003903101
Length: 14'
Under Clearance: 8.5'
Facility Carried: US302
Structure Type: ACCGMPPA
Features Intersected: DARIUS JAMES BROOK
Maintenance: State

Bridge 40:
Stringer/multi-beam or girder - 1965
Structure No. 200026004003102
Length: 132'
Width: 29.9'
Facility Carried: US 00302 ML
Structure Type: 3-SPAN ROLLED BEAM
Features Intersected: WELLS RIVER
Surface: Bituminous
Maintenance/Ownership: State

Culvert 41:
Culvert - 1965
Structure No. 300026004103101
Length: 17'
Under Clearance: 8.0'
Facility Carried: US302
Structure Type: CGMPPA
Features Intersected: BROOK
Maintenance: State

Travel Lane	22	24	36
Roadway Lane Count	34	2	36
Base	24" Crushed Stone	7" Crushed Gravel P.M.	20" Crushed Rock
Subbase			

Curves	5.5	6.5	4	2.5	3.8	4.7	6.5	5.7	4
--------	-----	-----	---	-----	-----	-----	-----	-----	---

Grades									
--------	--	--	--	--	--	--	--	--	--

Guardrails									
------------	--	--	--	--	--	--	--	--	--

Rumblestrips									
--------------	--	--	--	--	--	--	--	--	--



Maintenance Garage	District 7 - HWY Maintenance Newbury Garage
--------------------	---

Speed Zone	
------------	--

Functional Class	4
------------------	---

National Highway System	
-------------------------	--

Limited Access Highway	
------------------------	--

Customer Service Level	Regional Corridor
------------------------	-------------------

Traffic Counters	C122
------------------	------

ADT Counts	2018: 2900, 2700, 3200, 3400	2017: 2900, 2700, 3200, 3300	2016: 2800, 2700, 3100, 3200	2015: 2800, 2700, 3100, 3100	2014: 2800, 2700, 3100, 3200
------------	------------------------------	------------------------------	------------------------------	------------------------------	------------------------------

Crash Locations	2018: 1	2017: 0	2016: 0	2015: 0	2014: 0
-----------------	---------	---------	---------	---------	---------

Historic Projects <ul style="list-style-type: none"> Unknown Retreatment Resurface Bituminous Mix Skinny Mix Bituminous Seal 	Functional Class <ul style="list-style-type: none"> 1 - Interstate System 2 - Other Freeways and Expressways 3 - Principal Arterial 4 - Minor Arterial 5 - Major Collector 6 - Minor Collector 	Curves <ul style="list-style-type: none"> Left Right 	Grades <ul style="list-style-type: none"> Up Down 	Traffic Counters <ul style="list-style-type: none"> Continuous (CTC) Weigh-In-Motion (WIM) Short-Term, Scheduled Short-Term, Unscheduled 	Crash Locations <ul style="list-style-type: none"> Fatal Injury Property Damage Only Unknown Crash Type 	Mileage by Functional Class By Sheet 026-1 4 - Minor Arterial 3.698	Mileage by Town By Sheet RYEGATE - U302-0310 3.698 of 3.698	DISTRICT 7	TOWN RYEGATE	Date: 12/02/19	ROUTE US-302 ETE mileage: 27.007 to 30.705
--	--	--	---	--	---	---	---	----------------------	------------------------	-----------------------	---