






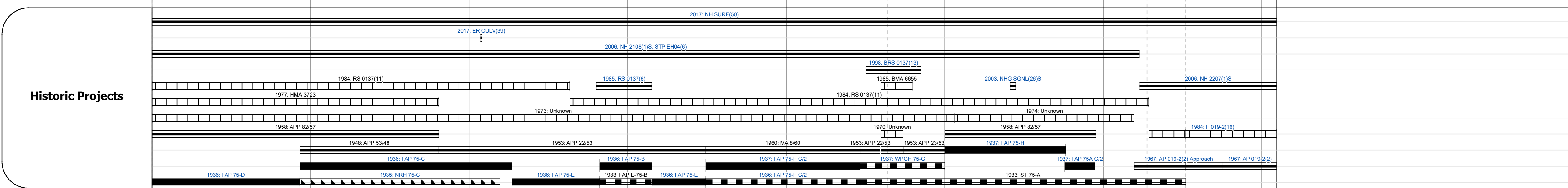
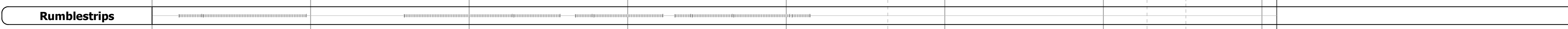
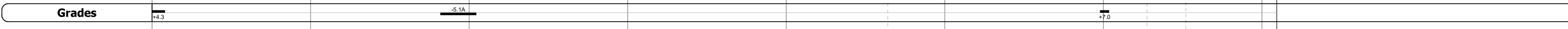

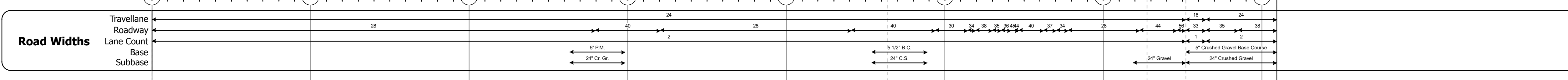
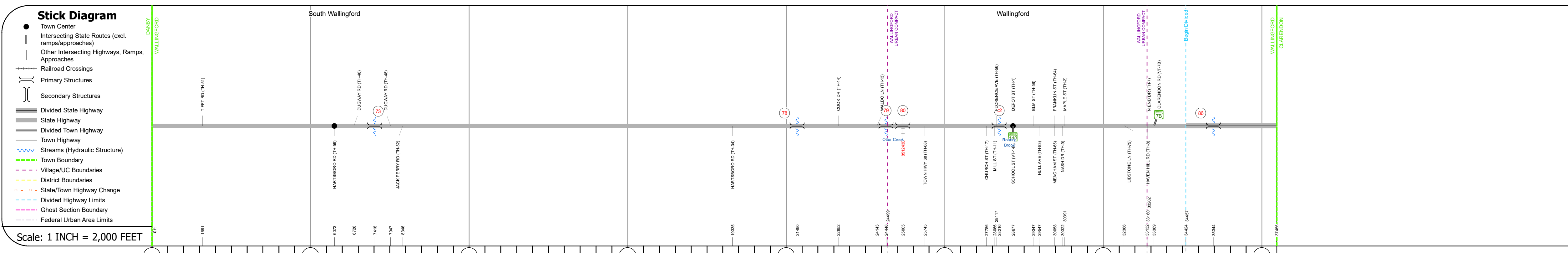
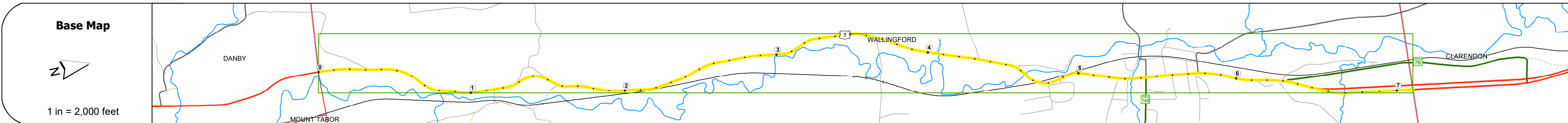
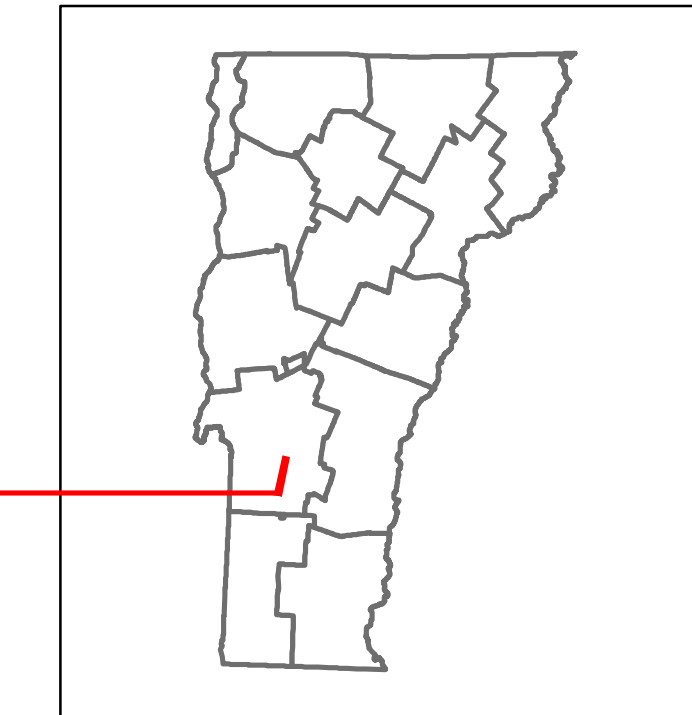



DISTRICT	TOWN	ROUTE
3	WALLINGFORD	US-7



Year	Station 0+00	Station 1+00	Station 2+00	Station 3+00	Station 4+00	Station 5+00	Station 6+00	Station 7+00
2018	4200	4400	6200	5600	7100	7400	7400	7300
2017	4100	4400	6200	4600	5800	7100	7100	7000
2016	4100	4400	6300	3600	4600	6700	6700	6700
2015	4000	4400	6300	2800	3300	6400	6400	6400
2014	3800	4400	6300	3500	4500	6700	6900	6900



STRUCTURE DESCRIPTIONS

Bridge 73:
Culvert - 1936
Structure No. 300137007311251
Length: 9'
Under Clearance: 5.0'
Facility Carried: US7
Structure Type: RC BOX
Features Intersected: BROOK
Maintenance: State

Bridge 76:
Other - 1936
Structure No. 300137007811251
Length: 12'
Under Clearance: 5.5'
Facility Carried: US7
Structure Type: CONC SLAB WID W/ BOX
Features Intersected: BROOK
Maintenance: State

Bridge 79:
Stringer/multi-beam or girder - 1996
Structure No. 200137007911252
Length: 262'
Width: 38.7'
Facility Carried: US 07 ML
Structure Type: ZSP CONT WELDED GIR
Features Intersected: OTTER CREEK
Surface: Bituminous
Maintenance/Ownership: State

Bridge 80:
Stringer/multi-beam or girder - 1996
Structure No. 200137008011252
Length: 110'
Width: 38.7'
Under Clearance: 20.83'
Facility Carried: US 07 ML
Structure Type: WELDED GIRDER
Features Intersected: US 7 OVER VT RR
Surface: Bituminous
Maintenance/Ownership: State

Bridge 82:
Slab - 1921
Structure No. 300137008211251
Length: 20'
Width: 34.6'
Under Clearance: 9.0'
Facility Carried: US7
Structure Type: CONC ENCAS STEEL BM
Features Intersected: BROOK
Maintenance: State

Culvert 86:
Culvert - 1967
Structure No. 300019008611251
Length: 9'
Under Clearance: 9.58'
Facility Carried: US7
Structure Type: CGMPP
Features Intersected: BROOK
Maintenance: State

<p>Historic Projects</p> <ul style="list-style-type: none"> Unknown Retreatment Resurface Bituminous Mix Skippy Mix Bituminous Seal 	<p>Functional Class</p> <ul style="list-style-type: none"> 1 - Interstate System 2 - Other Freeways and Expressways 3 - Principal Arterial 4 - Minor Arterial 5 - Major Collector 6 - Minor Collector 	<p>Curves</p> <ul style="list-style-type: none"> Left (degree) Right (degree) 	<p>Grades</p> <ul style="list-style-type: none"> percent grade up percent grade down 	<p>Traffic Counters</p> <ul style="list-style-type: none"> Continuous (CTC) Weight-In-Motion (WIM) Short-Term, Scheduled Short-Term, Unscheduled 	<p>Crash Locations</p> <ul style="list-style-type: none"> Fatal Injury Property Damage Only Unknown Crash Type 	<p>Mileage by Functional Class By Sheet</p> <p>019-2 3 - Other Principal Arterial 7.094</p>	<p>Mileage by Town By Sheet</p> <p>WALLINGFORD - U007-1125 7.094 of 7.094</p>	<p>DISTRICT</p> <p>3</p>	<p>TOWN</p> <p>WALLINGFORD</p>	<p>Date: 12/02/19</p>	<p>ROUTE</p> <p>US-7</p> <p>ETE mileage: 50.734 to 57.828</p>
--	--	--	---	---	---	--	--	---------------------------------	---------------------------------------	------------------------------	--