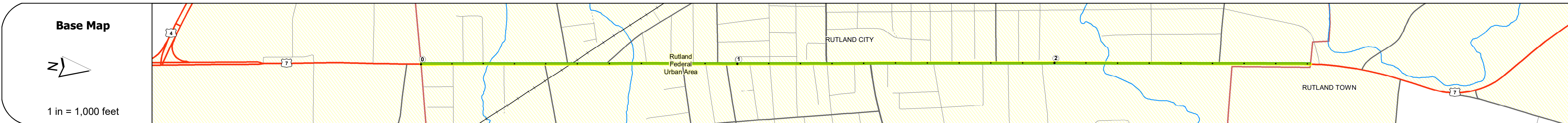
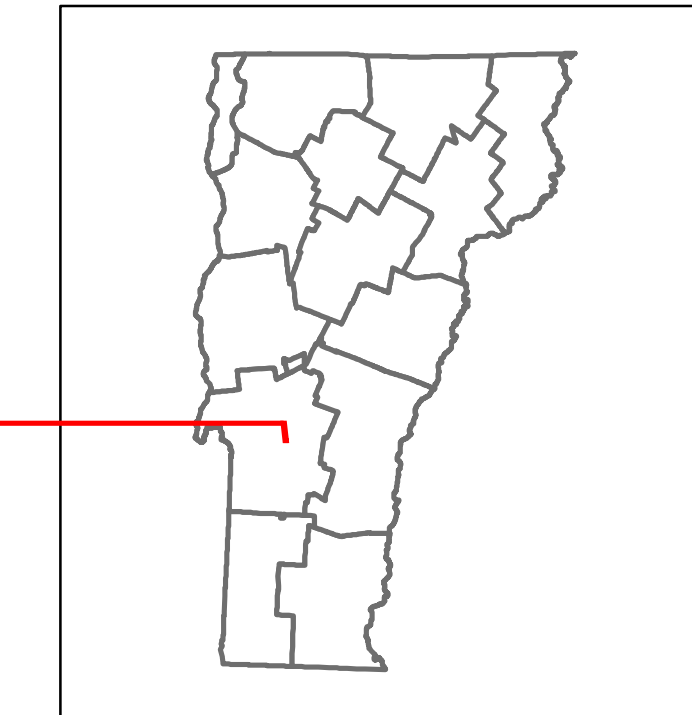


DISTRICT	TOWN	ROUTE
3	RUTLAND CITY	US-7



### STRUCTURE DESCRIPTIONS

**Culvert 97:**  
Culvert - 1954  
Structure No. 300019009711191  
Length: 12'  
Under Clearance: 7.0'  
Facility Carried: US7  
Structure Type: RC BOX  
Features Intersected: MUSSEY BROOK  
Maintenance: State

**Culvert 98:**  
Culvert - 1955  
Structure No. 300019009811191  
Length: 20'  
Width: 44.0'  
Under Clearance: 5.0'  
Facility Carried: US7  
Structure Type: RC BOX  
Features Intersected: MOON BROOK  
Maintenance: State

**Culvert 99:**  
Culvert - 1955  
Structure No. 300019009911191  
Length: 12'  
Under Clearance: 10.0'  
Facility Carried: US7  
Structure Type: RC BOX  
Features Intersected: TENNEY BROOK  
Maintenance: State

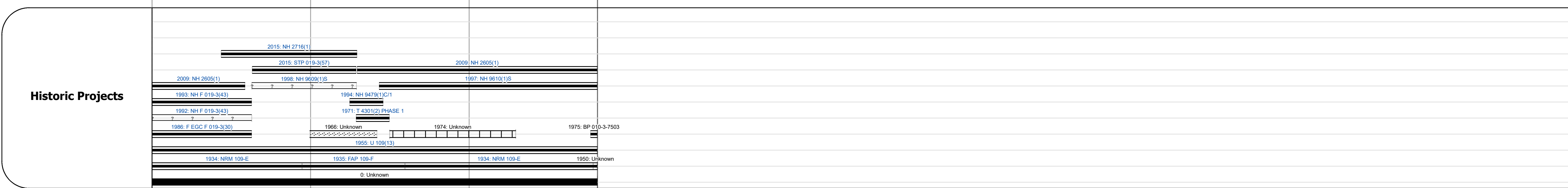
Road Widths	Travellane	Roadway	Lane Count	Base	Subbase
	57	59	4	6 1/2" Plant Mix	18" Crushed Gravel

Curves	1
--------	---

Grades	+8.3	+5.7A
--------	------	-------

Guardrails	
------------	--

Rumblestrips	
--------------	--



Maintenance Garage	
--------------------	--

Speed Zone	
------------	--

Functional Class	3
------------------	---


National Highway System	NHS - Other NHS Routes
-------------------------	------------------------

Limited Access Highway	
------------------------	--

Customer Service Level	Arterial Highway
------------------------	------------------

Traffic Counters	R075, R222, R205
------------------	------------------

AADT Counts	2018: 22400, 26402, 17100, 18200, 20700, 25700, 18100, 17000 2017: 22300, 25302, 18000, 19200, 20600, 25600, 18000, 17100 2016: 22300, 24202, 18800, 20100, 20500, 25600, 18000, 17100 2015: 22200, 23103, 19700, 21100, 20400, 25500, 17900, 17100 2014: 24000, 25302, 19400, 20800, 20100, 26100, 18000, 17100
-------------	--



<b>Historic Projects</b> <ul style="list-style-type: none"> <li>Unknown</li> <li>Retreatment</li> <li>Resurface</li> <li>Bituminous Mix</li> <li>Skippy Mix</li> <li>Bituminous Seal</li> <li>Bituminous Concrete</li> <li>Bituminous Macadam</li> <li>Cold Plane and</li> <li>Bituminous Concrete</li> <li>Concrete</li> <li>Gravel</li> <li>Plant Mix</li> <li>Reclaimed Base and Bituminous Concrete</li> <li>Surface Treated Gravel</li> </ul>	<b>Functional Class</b> <ul style="list-style-type: none"> <li>1 - Interstate System</li> <li>2 - Other Freeways and Expressways</li> <li>3 - Principal Arterial</li> <li>4 - Minor Arterial</li> <li>5 - Major Collector</li> <li>6 - Minor Collector</li> </ul>	<b>Curves</b> <ul style="list-style-type: none"> <li>Left</li> <li>Right</li> </ul>	<b>Grades</b> <ul style="list-style-type: none"> <li>up</li> <li>down</li> </ul>	<b>Traffic Counters</b> <ul style="list-style-type: none"> <li>Continuous (CTC)</li> <li>Weight-In-Motion (WIM)</li> <li>Short-Term, Scheduled</li> <li>Short-Term, Unscheduled</li> </ul>	<b>Crash Locations</b> <ul style="list-style-type: none"> <li>Fatal</li> <li>Injury</li> <li>Property Damage Only</li> <li>Unknown Crash Type</li> </ul>	<b>Mileage by Functional Class By Sheet</b> 019-3 3 - Other Principal Arterial 2.809 Page Total Mileage: 2.809 mi	<b>Mileage by Town By Sheet</b> RUTLAND CITY - U007-1119 2.809 of 2.809 Page Total Mileage: 2.809 mi	<b>DISTRICT</b> 3	<b>TOWN</b> RUTLAND CITY	<b>Date:</b> 12/02/19  <b>1 of 1</b> TWN mileage: 0.0 to 2.809	<b>ROUTE</b> US-7 ETE mileage: 64.661 to 67.47
---	--	--	---	---	---	---	--	----------------------	-----------------------------	---	--