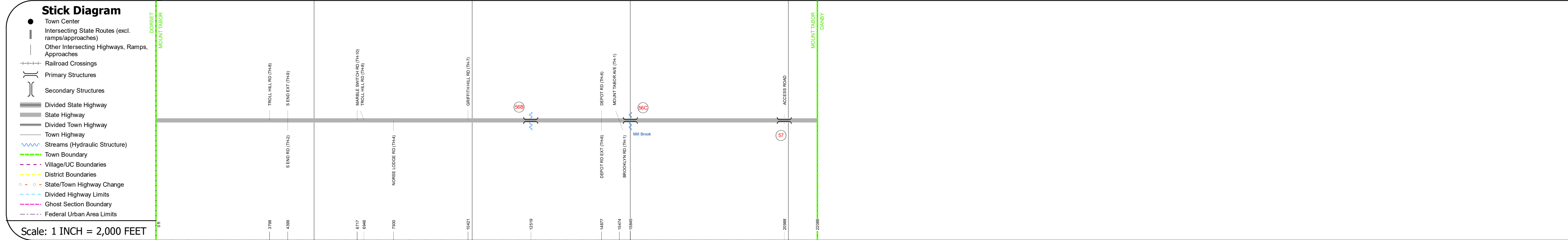
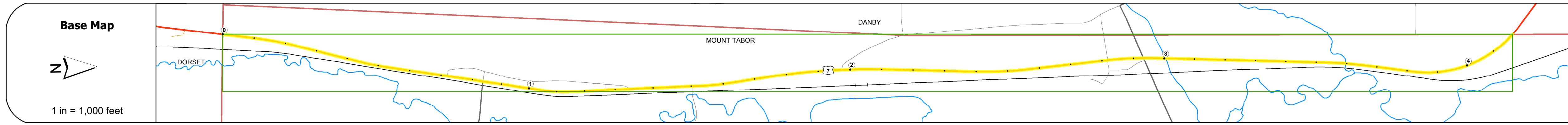
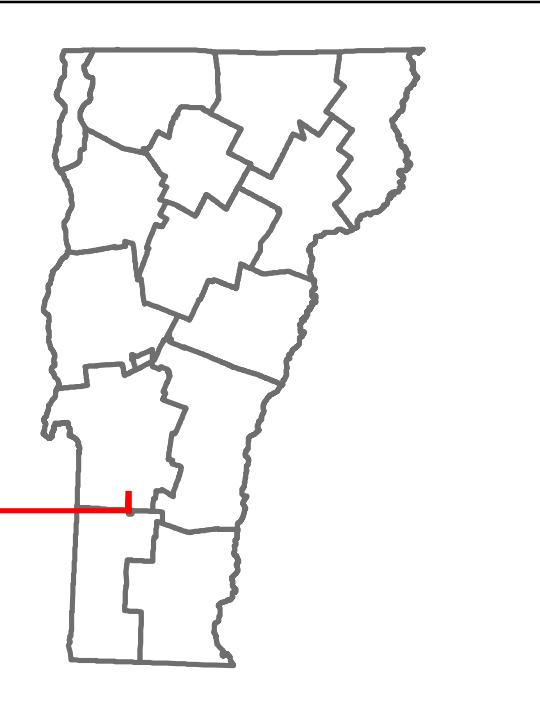


DISTRICT	TOWN	ROUTE
1	MOUNT TABOR	US-7




Scale: 1 INCH = 2,000 FEET	0	1	2	3	4
Travellane					
Roadway					
Lane Count					
Base					
Subbase					

Curves	0	1	2	3	4

Grades	0	1	2	3	4

Guardrails	0	1	2	3	4

Rumblestrips	0	1	2	3	4



Maintenance Garage	0	1	2	3	4
District 1 - HWY Maintenance East Dorset Garage					

Speed Zone	0	1	2	3	4

Functional Class	0	1	2	3	4
3					

National Highway System	0	1	2	3	4
NHS - Other NHS Routes					

Limited Access Highway	0	1	2	3	4

Customer Service Level	0	1	2	3	4
Arterial Highway					

Traffic Counters	0	1	2	3	4

AA DT Counts	Year	0	1	2	3	4
2018	4300					4200
2017	4100					4100
2016	4000					4100
2015	3800					4000
2014	3600					3800

Crash Locations	Year	0	1	2	3	4
2018						
2017						
2016						
2015						
2014						

STRUCTURE DESCRIPTIONS

Culvert 56B:
Culvert - 1962
Structure No. 300019056B11131
Length: 9'
Under Clearance: 6.0'
Facility Carried: US7
Structure Type: CGMPP
Features Intersected: BROOK
Maintenance: State

Bridge 56C:
Stringer/multi-beam or girder - 1962
Structure No. 200019056C11132
Length: 79'
Width: 29.7'
Facility Carried: US 07 ML
Structure Type: ROLLED BEAM
Features Intersected: MILL BROOK
Surface: Bituminous
Maintenance/Ownership: State

Culvert 57:
Culvert - 1962
Structure No. 300019005711131
Length: 12'
Under Clearance: 12.0'
Facility Carried: US7
Structure Type: RC BOX
Features Intersected: ACCESS ROAD
Maintenance: State

<p>Historic Projects</p> <ul style="list-style-type: none"> Unknown Retreatment Resurface Bituminous Mix Skinny Mix Bituminous Seal <p>Surface Treated</p> <ul style="list-style-type: none"> Gravel Plant Mix Reclaimed Base and Bituminous Concrete <p>Indicated plans available - http://vtransmap01.ad.state.vt.us/rp/dpr/DWebstore/</p>	<p>Functional Class</p> <ul style="list-style-type: none"> 1 - Interstate System 2 - Other Freeways and Expressways 3 - Principal Arterial 4 - Minor Arterial 5 - Major Collector 6 - Minor Collector <p>Speed Zones</p> <p>15 20 25 30 35 40 45 50 55 60 65</p>	<p>Curves</p> <ul style="list-style-type: none"> Left (dogleg) Right <p>Grades</p> <ul style="list-style-type: none"> Up (sloped) Down (sloped) grade up grade down <p>Road Widths</p> <p>(ft)</p>	<p>Traffic Counters</p> <ul style="list-style-type: none"> Continuous (CTC) Weight-In-Motion (WIM) Short-Term, Scheduled (counter ID) Short-Term, Unscheduled <p>AA DT</p> <p>(count)</p>	<p>Crash Locations</p> <ul style="list-style-type: none"> Fatal Injury Property Damage Only Unknown Crash Type <p>High Crash Locations (HCL's)</p> <p>(Sections & Intersections)</p> <p>HCL No. 1 - 100 (1 - 10) 201 - 300 (21 - 30) 301 - 400 (31 - 40) 401 - 800 (41 - 113)</p>	<p>Mileage by Functional Class By Sheet</p> <p>019-2 3 - Other Principal Arterial 4.183</p> <p>Page Total Mileage: 4.183 mi</p>	<p>Mileage by Town By Sheet</p> <p>MOUNT TABOR - U007-1113 4.183 of 4.183</p> <p>Page Total Mileage: 4.183 mi</p>	<p>DISTRICT</p> <p>1</p>	<p>TOWN</p> <p>MOUNT TABOR</p>	<p>Date: 12/02/19</p> <p>1 of 1</p> <p>TWN mileage: 0.0 to 4.183</p>	<p>ROUTE</p> <p>US-7</p> <p>ETE mileage: 44.078 to 48.261</p>
--	--	---	---	---	---	---	---------------------------------	---------------------------------------	--	--