
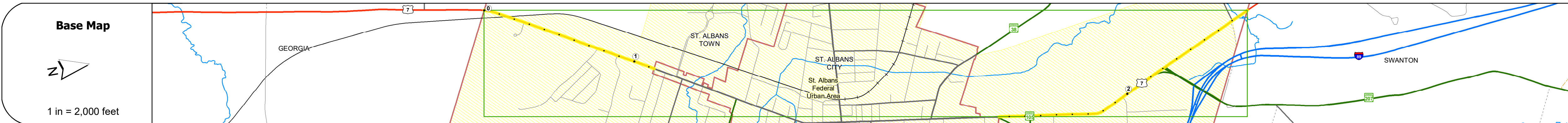
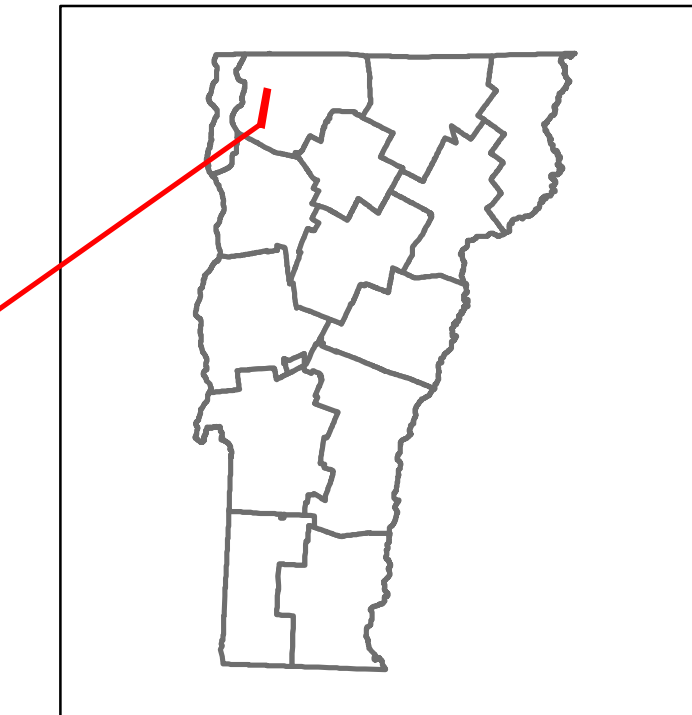


DISTRICT	TOWN	ROUTE
8	ST. ALBANS TOWN	US-7



STRUCTURE DESCRIPTIONS

Bridge 169:
Stringer/multi-beam or girder - 1936
Structure No. 200285016906132
Length: 255'
Width: 29'2"
Under Clearance: 19.33'
Facility Carried: US 07 ML
Structure Type: 3 SP ROLLED BEAM
Features Intersected: US 7 OVER NECRR
Surface: Bituminous
Maintenance/Ownership: State

Culvert 172:
Culvert - 1928
Structure No. 300285017206131
Length: 10'
Under Clearance: 5.5'
Facility Carried: US7
Structure Type: RC BOX
Features Intersected: BROOK
Maintenance: State

Road Widths	Travellane: 24, 30, 36, 38, 31, 25, 33, 30 Roadway Lane Count: 2 Base Subbase: 24" Crushed Rock, 8" - 12"	22, 22, 24, 63, 72, 57, 36, 48, 24, 36, 36, 22 36, 30, 33, 31, 69, 78, 65, 24, 44, 46, 26, 30 Lane Count: 2, 4, 3, 2 S.B. S.C., 12" - 18"
Curves	3	14
Grades		
Guardrails		
Rumblestrips		
Historic Projects	2001: STP 2132(1)S 1993: RS 0256(14) 1989: HMA 2120 1983: HMA 2429 1967: BP 019-5-6601 1973: Unknown 1954: APP 2154 1938: WPGH 52-E 1928: FAP 52-B	2004: STP 2335(1) 2004: STP 2335(1) 1992: HMA 2235 1995: APP 1295 1975: BP 019-5-7507 1928: FAP 82-D 1928: ST 1928: FAP 82-C
Maintenance Garage	District 8 - HWY Maintenance St Albans Garage	District 8 - HWY Maintenance Highgate Garage
Speed Zone	40	40
Functional Class	5	4, 5
National Highway System		
Limited Access Highway		Partial
Customer Service Level	Local Connector	Regional Corridor, Local Connector
Traffic Counters		
AADT Counts	2018: 3800 2017: 3800 2016: 3800 2015: 3800 2014: 3800	2018: 14300, 15700, 15600, 14600, 3800 2017: 14300, 15500, 16000, 15000, 3900 2016: 14200, 15400, 16400, 15300, 4000 2015: 14200, 15200, 16800, 15700, 4100 2014: 14200, 15400, 16600, 15100, 4100
Crash Locations	HCL Section No. 139	HCL Section No. 697, HCL Section No. 17, HCL Section No. 30, HCL Section No. 419, HCL Section No. 80

Historic Projects Unknown, Retreatment, Resurface, Bituminous Mix, Skinny Mix, Bituminous Seal Bituminous Concrete, Bituminous Macadam, Cold Plane and Bituminous Concrete, Concrete, Surface Treated Gravel, Plant Mix, Reclaimed Base and Bituminous Concrete	Functional Class 1 - Interstate System, 2 - Other Freeways and Expressways, 3 - Principal Arterial, 4 - Minor Arterial, 5 - Major Collector, 6 - Minor Collector	Curves Left (degrees), Right (degrees) Grades (degrees) grade up, (degrees) grade down Road Widths (ft)	Traffic Counters Continuous (CTC), Weigh-In-Motion (WIM), Short-Term, Scheduled, Short-Term, Unscheduled Crash Locations Fatal, Injury, Property Damage Only, Unknown Crash Type High Crash Locations (HCL's) Sections (& Intersections) HCL No. 201 - 300 (21 - 30), 301 - 400 (31 - 40), 401 - 800 (41 - 113)	Mileage by Functional Class By Sheet 8200 4 - Minor Arterial, 0.199 0285 5 - Major Collector, 2.698 Mileage by Town By Sheet ST. ALBANS TOWN - 0007-0613, 2.897 of 2.897	DISTRICT 8 TOWN ST. ALBANS TOWN Date: 12/02/19 ROUTE US-7 ETE mileage: 158.023 to 159.156, 161.405 to 163.169
Page Total Mileage: 2.897 mi				Page Total Mileage: 2.897 mi	1 of 1 TWN mileage: 0.0 to 2.897

For More Information Contact - Vermont Agency of Transportation, Policy, Planning and Intermodal Development Division - Mapping Section, 1 National Life Drive, Montpelier, VT 05633-5001 Telephone: 802-828-2600.