


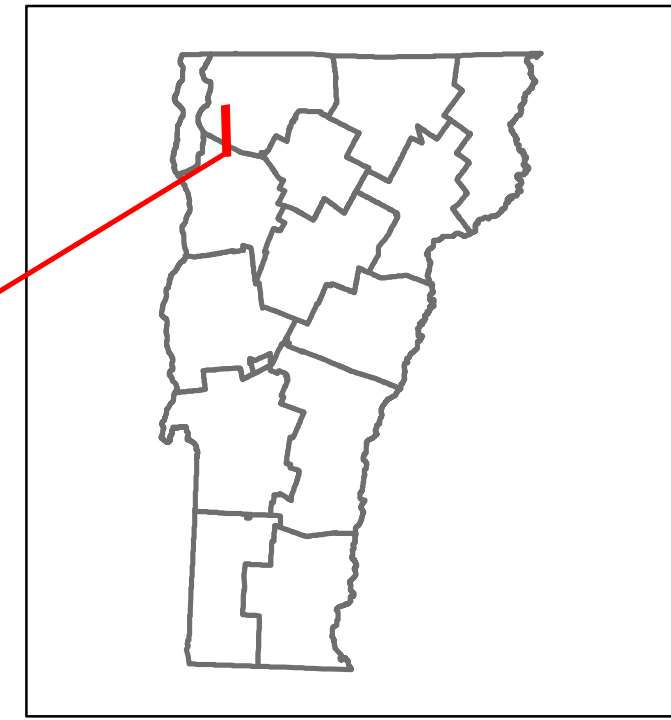


# Route Log and Progress Chart


**DRAFT**

Please Note: Errors and Omissions May Exist.  
Contact the VTrans Mapping Section with questions or concerns.

DISTRICT	TOWN	ROUTE
8	GEORGIA	US-7



## STRUCTURE DESCRIPTIONS



### Curves

### Grades

### Guardrails

### Rumblestrips

### Historic Projects

### Maintenance Garage

### Speed Zone

### Functional Class

### National Highway System

### Limited Access Highway

### Customer Service Level

### Traffic Counters

AADT Counts	2018		
	2017		
	2016		
	2015		
	2014		

Crash Locations	2018		
	2017		
	2016		
	2015		
	2014		

<b>Historic Projects</b> ■ Unknown ■ Retreatment ■ Resurface ■ Bituminous Mix ■ Skinny Mix ■ Bituminous Seal ■ Surface Treated Gravel ■ Plant Mix ■ Reclaimed Base and Bituminous Concrete	<b>Functional Class</b> 1 - Interstate System 2 - Other Freeways and Expressways 3 - Principal Arterial 4 - Minor Arterial 5 - Major Collector 6 - Minor Collector	<b>Crash Locations</b> ■ Fatal ■ Injury ■ Property Damage Only ■ Unknown Crash Type <b>High Crash Locations (HCL's)</b> HCL No. 201 - 300 (21 - 30) 1 - 100 (1 - 10) 101 - 200 (11 - 20) 401 - 800 (41 - 113)	<b>Mileage by Functional Class By Sheet</b> 023 4 - Minor Arterial 0.391 0285 5 - Major Collector 0.353		<b>Mileage by Town By Sheet</b> GEORGIA - U007-06085 0.744 of 0.744		<b>DISTRICT</b>  8	<b>TOWN</b>  GEORGIA	<b>Date:</b> 12/02/19  <b>Page:</b> 1 of 1 <b>ETE mileage:</b> 151.406 to 151.792 151.886 to 152.244	<b>ROUTE</b>  US-7
			<b>AADT</b> (count)		<b>Page Total Mileage:</b> 0.744 mi					