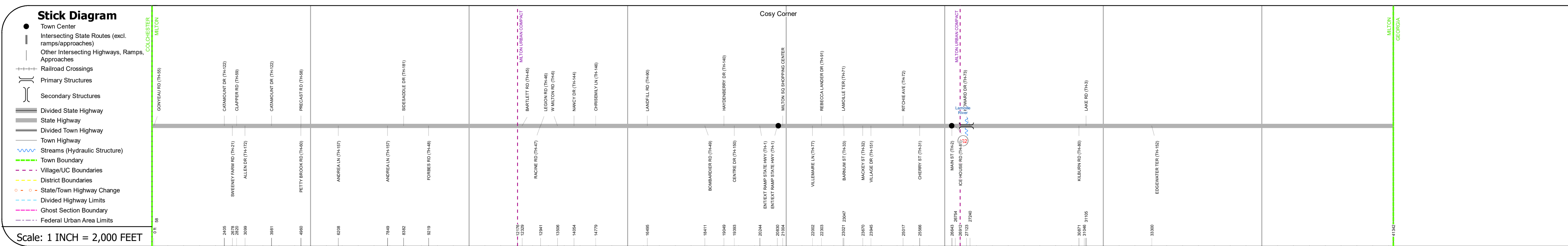
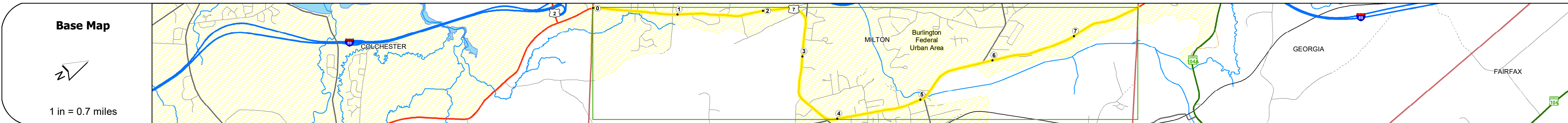
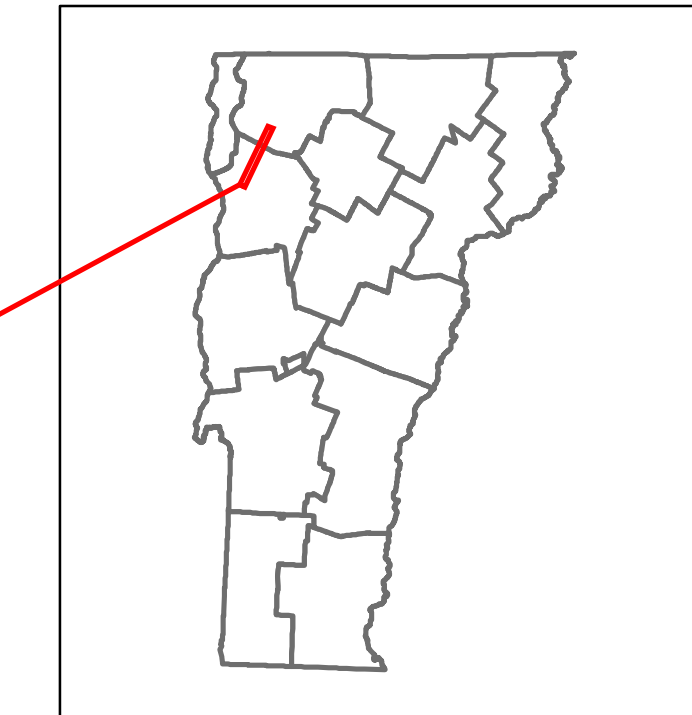
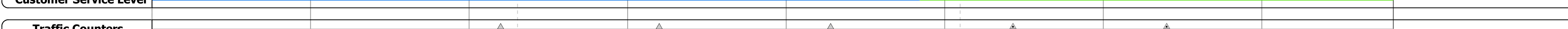



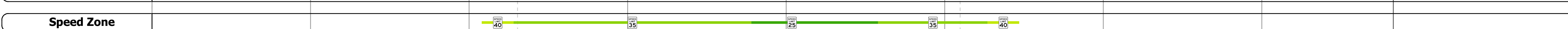
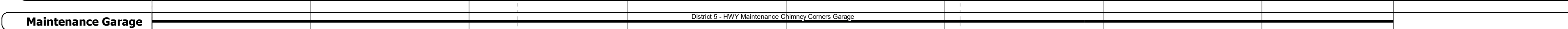
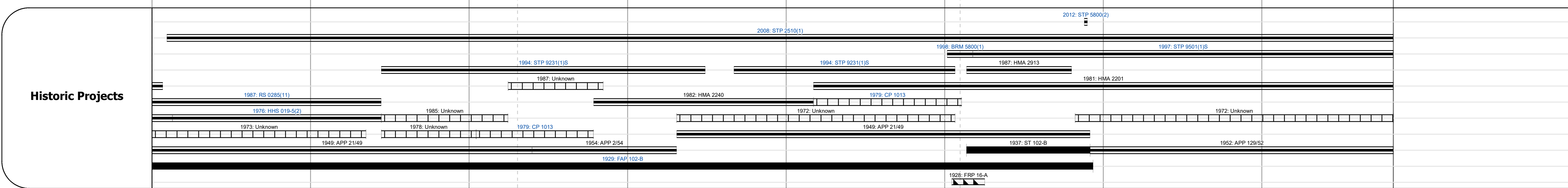
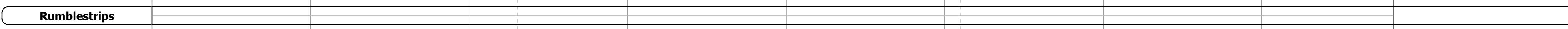

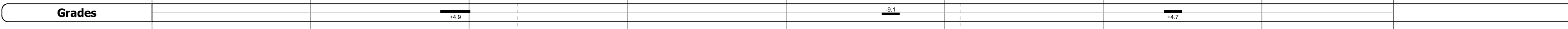
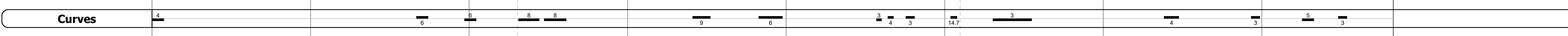
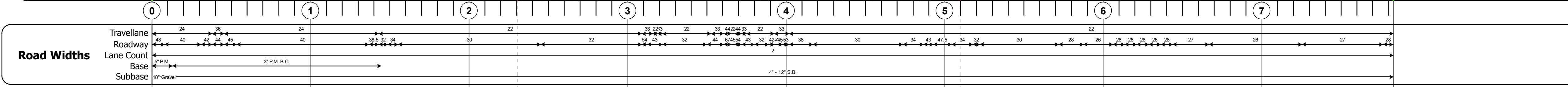


DISTRICT	TOWN	ROUTE
5	MILTON	US-7

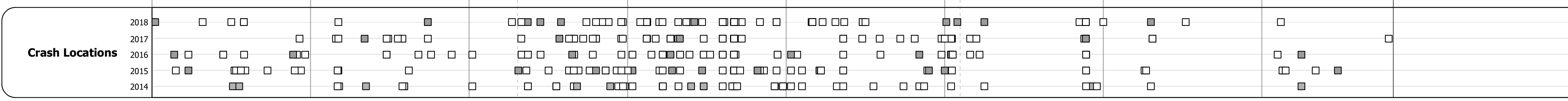


STRUCTURE DESCRIPTIONS

Bridge 162:
Stringer/multi-beam or girder - 1998
Structure No. 200285016204102
Length: 312'
Width: 33.8'
Facility Carried: US 07 ML
Structure Type: WELDED PLATE GIRDER
Features Intersected: LAMOILLE RIVER
Surface: Bituminous
Maintenance/Ownership: State



Year	Station 0+00	Station 1+00	Station 2+00	Station 3+00	Station 4+00	Station 5+00	Station 6+00	Station 7+00
2018	16600	12000	13900	10900	14100	8700	8700	7900
2017	14600	12200	13800	11100	14200	9700	8700	7600
2016	12600	12300	13800	11200	14400	9800	8800	7300
2015	10600	12500	13700	11400	14500	9800	8800	7000
2014	10600	11700	13600	11300	14300	9800	8700	7500



Historic Projects Unknown, Retreatment, Resurface, Bituminous Mix, Skiny Mix, Bituminous Seal Bituminous Concrete, Surface Treated Gravel, Cold Plane and Freeways and Expressways, Reclaimed Base and Bituminous Concrete, Concrete	Functional Class 1 - Interstate System, 2 - Other Freeways and Expressways, 3 - Principal Arterial, 4 - Minor Arterial, 5 - Major Collector, 6 - Minor Collector	Curves Left, Right Grades grade up, grade down	Traffic Counters Continuous (CTC), Weigh-In-Motion (WIM), Short-Term, Scheduled, Short-Term, Unscheduled	Crash Locations Fatal, Injury, Property Damage Only, Unknown Crash Type, High Crash Locations (HCL's)	Mileage by Functional Class By Sheet 5000 3 - Other Principal Arterial, 5.046 5000 4 - Minor Arterial, 2.784	Mileage by Town By Sheet MILTON - U007-0410, 7.83 of 7.83	DISTRICT 5	TOWN MILTON	Date: 12/22/19	ROUTE US-7 ETE mileage: 142.593 to 150.423
Page Total Mileage: 7.830 mi									1 of 1 TWN mileage: 0.0 to 7.83	Page Total Mileage: 7.83 mi