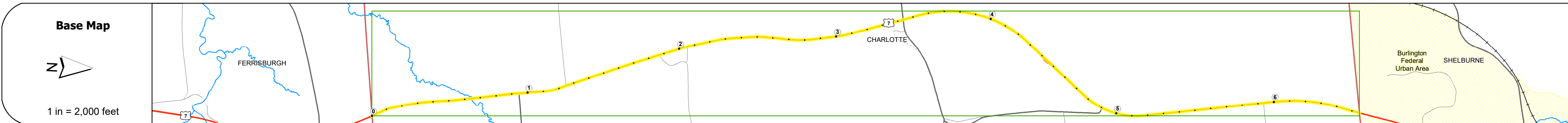
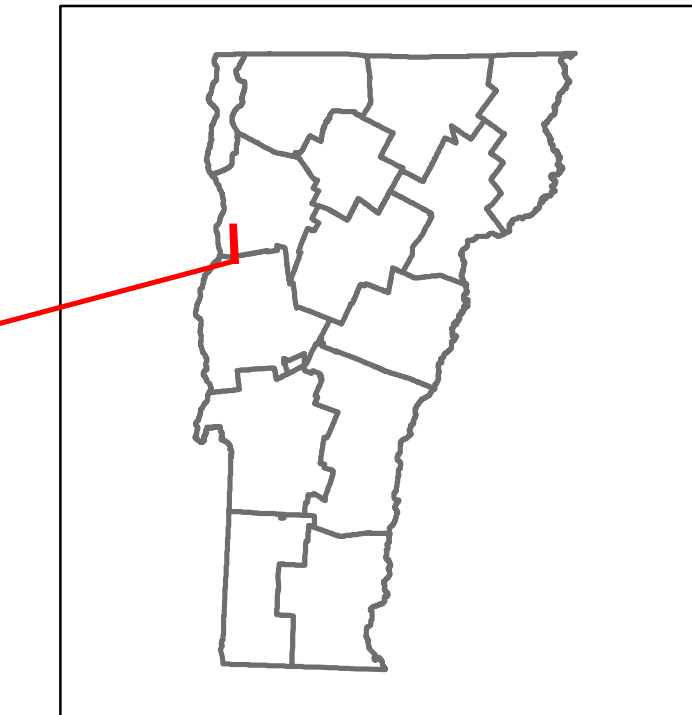


DISTRICT	TOWN	ROUTE
5	CHARLOTTE	US-7

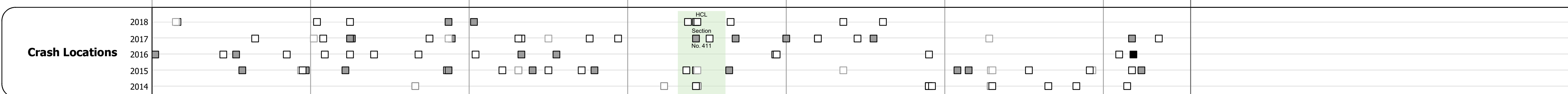
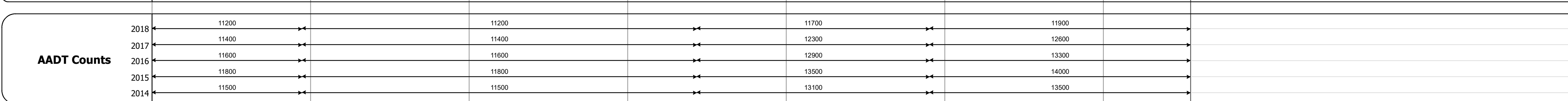
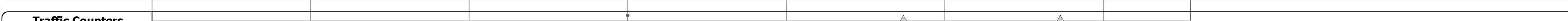









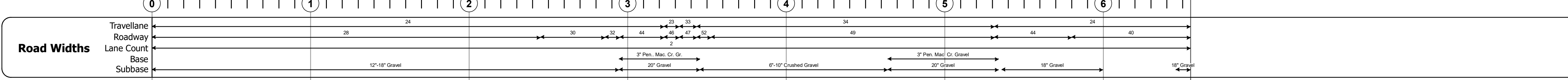


### STRUCTURE DESCRIPTIONS

**Culvert 140A:**  
Culvert  
Structure No. 300091140A04041  
Structure Type: ACCGMP  
Features Intersected: CATTLE PASS  
Maintenance/Ownership: State

**Culvert 140B:**  
Culvert  
Structure No. 300091140B04041  
Structure Type: ACCGMP  
Features Intersected: CATTLE PASS  
Maintenance/Ownership: State

**Culvert 141:**  
Culvert - 2016  
Structure No. 300019014104041  
Length: 10'  
Under Clearance: 6.5'  
Facility Carried: US7  
Structure Type: SEGMENTAL RC BOX  
Features Intersected: KIMBALL BROOK  
Maintenance: State



<p><b>Historic Projects</b></p> <ul style="list-style-type: none"> <li>Unknown</li> <li>Retreatment</li> <li>Resurface</li> <li>Bituminous Mix</li> <li>Skinny Mix</li> <li>Bituminous Seal</li> </ul> <p><b>Surface Treated</b></p> <ul style="list-style-type: none"> <li>Gravel</li> <li>Plant Mix</li> <li>Reclaimed Base and Bituminous Concrete</li> </ul> <p><b>Functional Class</b></p> <ul style="list-style-type: none"> <li>1 - Interstate System</li> <li>2 - Other Freeways and Expressways</li> <li>3 - Principal Arterial</li> <li>4 - Minor Arterial</li> <li>5 - Major Collector</li> <li>6 - Minor Collector</li> </ul> <p><b>Speed Zones</b></p> <ul style="list-style-type: none"> <li>25</li> <li>30</li> <li>35</li> <li>40</li> <li>45</li> <li>50</li> <li>55</li> <li>60</li> <li>65</li> </ul>	<p><b>Curves</b></p> <ul style="list-style-type: none"> <li>Left</li> <li>Right</li> </ul> <p><b>Grades</b></p> <ul style="list-style-type: none"> <li>up</li> <li>down</li> </ul> <p><b>Road Widths</b></p> <ul style="list-style-type: none"> <li>ft</li> </ul>	<p><b>Traffic Counters</b></p> <ul style="list-style-type: none"> <li>Continuous (CTC)</li> <li>Weight-In-Motion (WIM)</li> <li>Short-Term, Scheduled</li> <li>Short-Term, Unscheduled</li> </ul> <p><b>High Crash Locations (HCL's)</b></p> <ul style="list-style-type: none"> <li>Fatal</li> <li>Injury</li> <li>Property Damage Only</li> <li>Unknown Crash Type</li> </ul> <p><b>AADT</b></p> <ul style="list-style-type: none"> <li>(count)</li> </ul>	<p><b>Mileage by Functional Class By Sheet</b></p> <p>019-4 3 - Other Principal Arterial 6.550</p> <p><b>Mileage by Town By Sheet</b></p> <p>CHARLOTTE - U007-0404 6.55 of 6.55</p> <p>Page Total Mileage: 6.550 mi</p>	<p><b>DISTRICT</b></p> <p>5</p>	<p><b>TOWN</b></p> <p>CHARLOTTE</p>	<p><b>Date:</b> 12/02/19</p> <p><b>1 of 1</b></p> <p>TWN mileage: 0.0 to 6.55</p>	<p><b>ROUTE</b></p> <p>US-7</p> <p>ETE mileage: 117.287 to 123.837</p>
--	---	---	---	---------------------------------	-------------------------------------	---	--