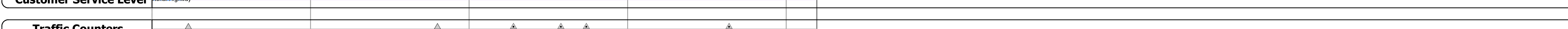





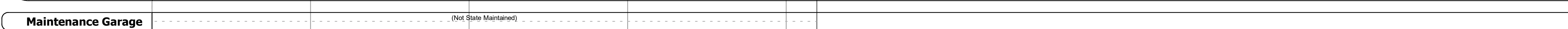
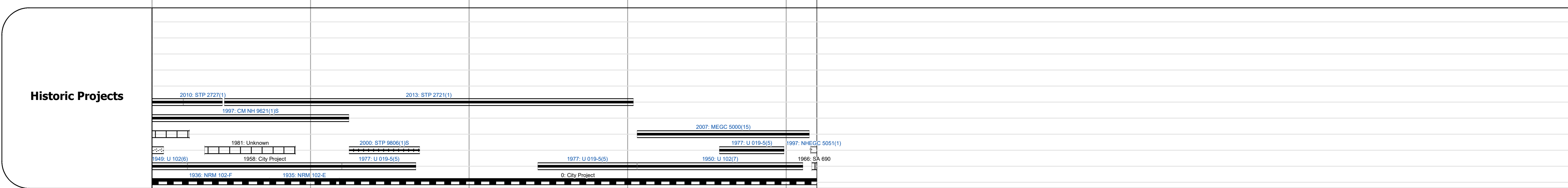
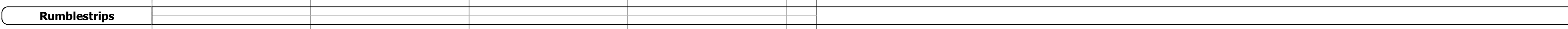
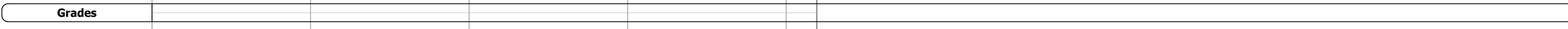
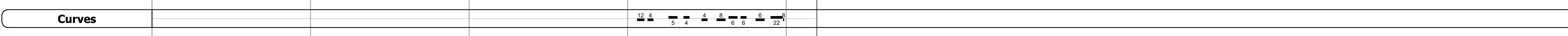
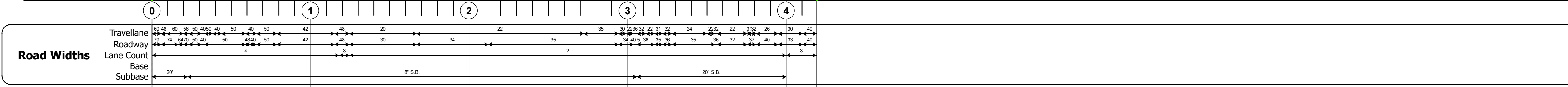
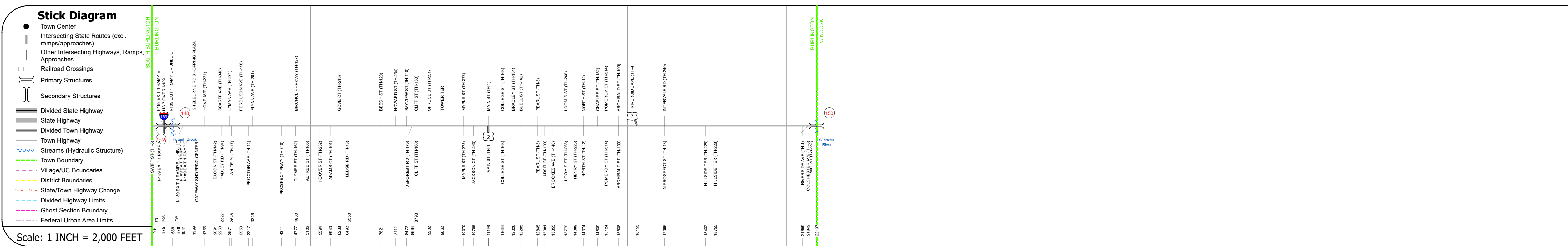
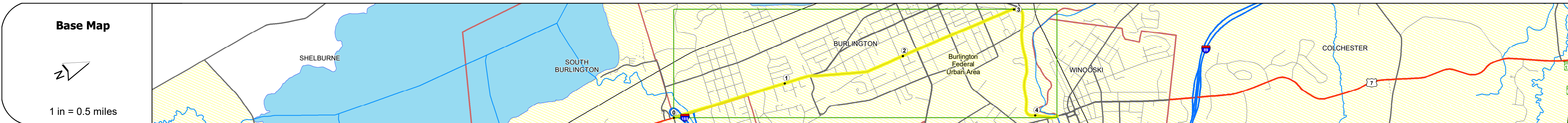
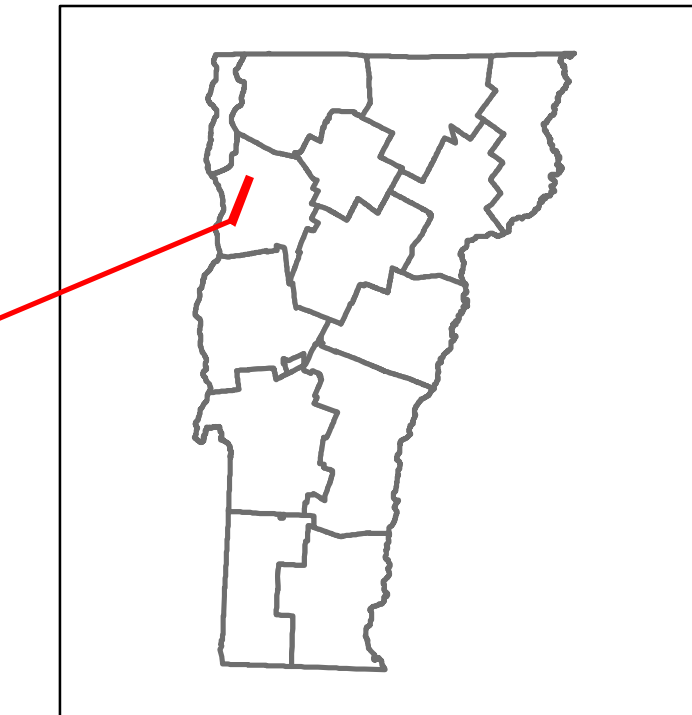


| | | |
|----------|------------|-------|
| DISTRICT | TOWN | ROUTE |
| 5 | BURLINGTON | US-7 |



| Year | 0+00 to 1+00 | 1+00 to 2+00 | 2+00 to 3+00 | 3+00 to 4+00 | 4+00 to 5+00 | 5+00 to 6+00 | 6+00 to 7+00 | 7+00 to 8+00 | 8+00 to 9+00 | 9+00 to 10+00 | 10+00 to 11+00 | 11+00 to 12+00 | 12+00 to 13+00 | 13+00 to 14+00 | 14+00 to 15+00 | 15+00 to 16+00 | 16+00 to 17+00 | 17+00 to 18+00 | 18+00 to 19+00 | 19+00 to 20+00 | |
|------|-----------------|--------------|--------------|--------------|--------------|--------------|--------------|--------------|--------------|---------------|----------------|----------------|----------------|----------------|----------------|----------------|----------------|----------------|----------------|----------------|--|
| 2018 | 303800035731800 | 29200 | 25300 | 5900 | 5900 | 5100 | 3400 | 15900 | 31300 | | | | | | | | | | | | |
| 2017 | 303770034430600 | 27900 | 23300 | 5800 | 5800 | 4900 | 3200 | 15600 | 28800 | | | | | | | | | | | | |
| 2016 | 303640033129500 | 26600 | 21400 | 5800 | 5700 | 4700 | 3100 | 15400 | 26300 | | | | | | | | | | | | |
| 2015 | 303510031828300 | 25300 | 19400 | 5700 | 5600 | 4500 | 2900 | 15100 | 23800 | | | | | | | | | | | | |
| 2014 | 34220030527500 | 24900 | 19400 | 6100 | 5700 | 4500 | 2900 | 15300 | 26100 | | | | | | | | | | | | |



STRUCTURE DESCRIPTIONS

Bridge 147A:
Stringer/multi-beam or girder - 1988
Structure No. 200019147A04032
Length: 193'
Width: 82.7'
Under Clearance: 16.25'
Facility Carried: US 07 ML
Structure Type: CONT. WELDED GIRDER
Features Intersected: US 7 OVER I 189
Surface: Bituminous
Maintenance/Ownership: State

Culvert 148:
Culvert - 1935
Structure No. 300019014804031
Length: 15'
Under Clearance: 9.0'
Facility Carried: US 7
Structure Type: RC BOX
Features Intersected: POTASH BROOK
Maintenance: State

Bridge 150:
Stringer/multi-beam or girder - 1928
Structure No. 205000015004032
Length: 359'
Width: 42.0'
Facility Carried: US 07 ML
Structure Type: CONT. RIVETED GIRDER
Features Intersected: WINOOSKI RIVER
Surface: Bituminous
Maintenance/Ownership: City/Municipal

| | | | | | | | | | | | |
|--|--|--|---|---|---|---|--|-------------------------------------|---------------------------|--|---|
| Historic Projects <ul style="list-style-type: none"> Unknown Retreatment Resurface Bituminous Mix Skinny Mix Bituminous Seal | Functional Class <ul style="list-style-type: none"> 1 - Interstate System 2 - Other Freeways and Expressways 3 - Principal Arterial 4 - Minor Arterial 5 - Major Collector 6 - Minor Collector | Curves <ul style="list-style-type: none"> Left Right | Grades <ul style="list-style-type: none"> up down | Traffic Counters <ul style="list-style-type: none"> Continuous (CTC) Weight-In-Motion (WIM) Short-Term, Scheduled Short-Term, Unscheduled | Crash Locations <ul style="list-style-type: none"> Fatal Injury Property Damage Only Unknown Crash Type | Mileage by Functional Class By Sheet 5000 019-4 3 - Other Principal Arterial 4.118 0.075 | Mileage by Town By Sheet BURLINGTON - U007-0403 4.193 of 4.193 | DISTRICT 5 | TOWN BURLINGTON | Date: 12/22/19 | ROUTE US-7 ETE mileage: 130.429 to 134.622 |
| Speed Zones 15 20 25 30 35 40 45 50 55 60 65 | | | | | | Page Total Mileage: 4.193 mi | | Page Total Mileage: 4.193 mi | | 1 of 1 TWN mileage: 0.0 to 4.193 | |