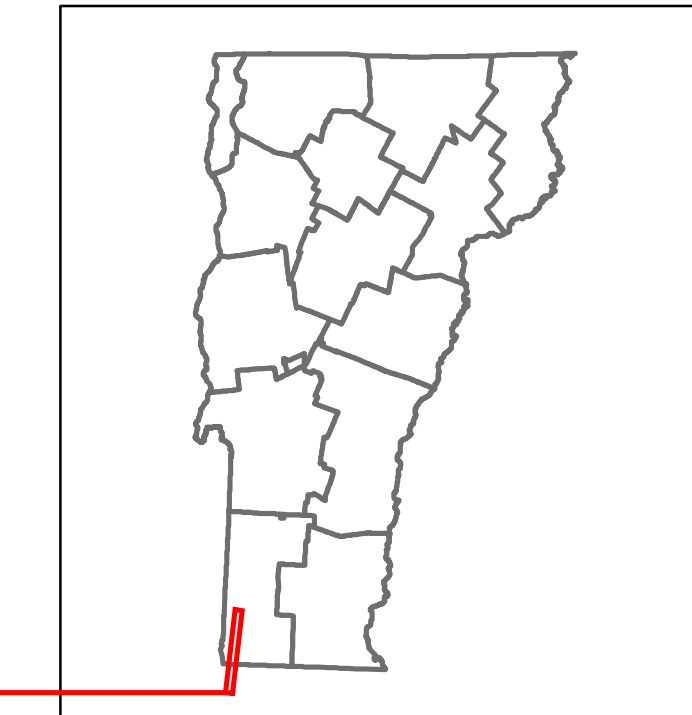
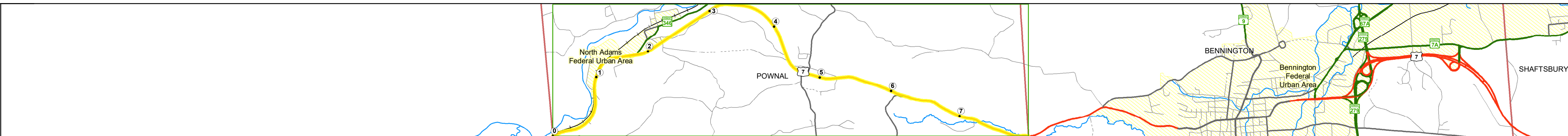


DISTRICT	TOWN	ROUTE
1	POWNAL	US-7



**Base Map**

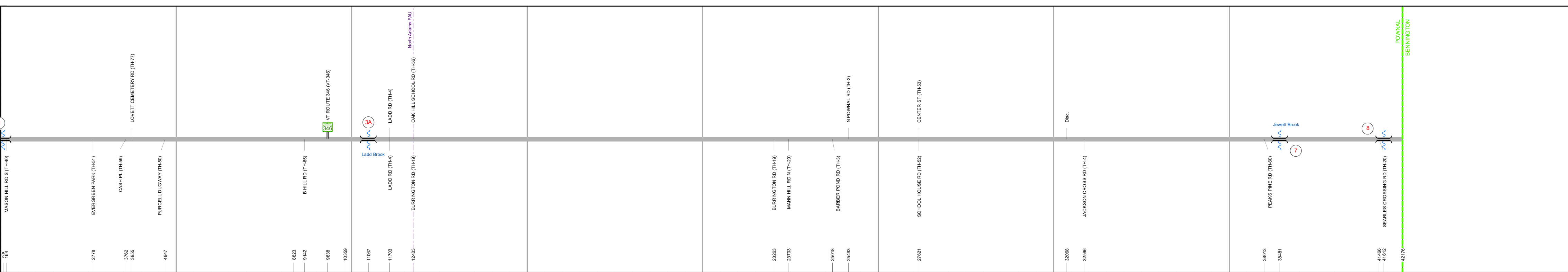
1 in = 0.9 miles



**Stick Diagram**

- Town Center
- Intersecting State Routes (excl. ramps/approaches)
- Other Intersecting Highways, Ramps, Approaches
- Railroad Crossings
- Primary Structures
- Secondary Structures
- Divided State Highway
- State Highway
- Divided Town Highway
- Town Highway
- Streams (Hydraulic Structure)
- Town Boundary
- Village/UC Boundaries
- District Boundaries
- State/Town Highway Change
- Divided Highway Limits
- Ghost Section Boundary
- Federal Urban Area Limits

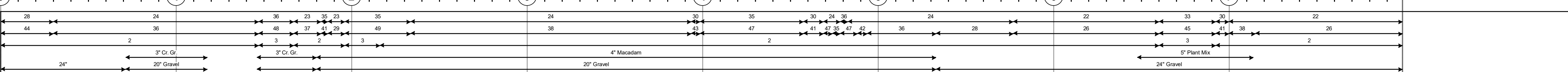
Scale: 1 INCH = 2,000 FEET



**STRUCTURE DESCRIPTIONS**

- Culvert 1:** 1953  
Structure No. 300019000102081  
Length: 6'  
Under Clearance: 6.0'  
Facility Carried: US7  
Structure Type: ACCGMP  
Features Intersected: BROOK  
Maintenance: State
- Culvert 3A:** 1961  
Structure No. 300019003A02081  
Length: 6'  
Under Clearance: 6.0'  
Facility Carried: US7  
Structure Type: ACCGMP  
Features Intersected: LADD BROOK  
Maintenance: State
- Culvert 7:** 1926  
Structure No. 300137000702081  
Length: 10'  
Under Clearance: 5.0'  
Facility Carried: US7  
Structure Type: RC BOX  
Features Intersected: JEWETT BROOK  
Maintenance: State
- Culvert 8:** 1926  
Structure No. 300137000802081  
Length: 19'  
Under Clearance: 5.0'  
Facility Carried: US7  
Structure Type: RC BOX  
Features Intersected: JEWETT BROOK  
Maintenance: State


**Road Widths**



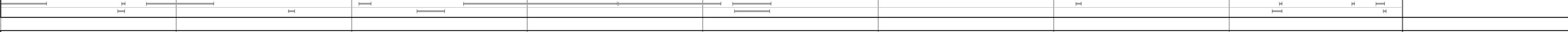
**Curves**




**Grades**



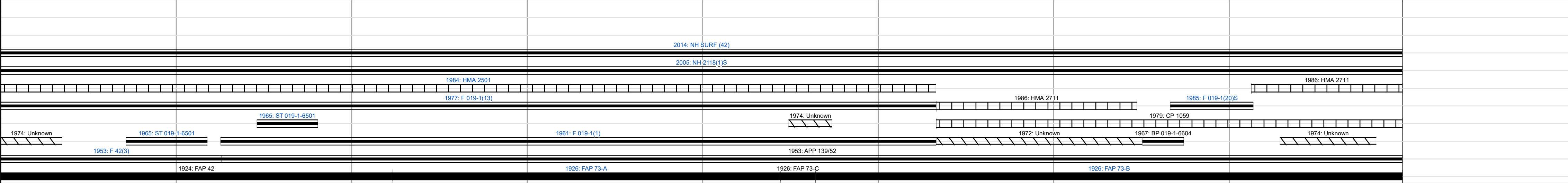
**Guardrails**



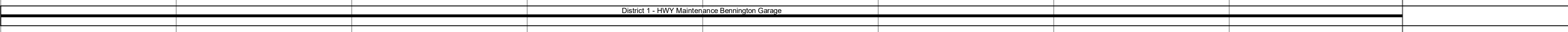
**Rumblestrips**



**Historic Projects**



**Maintenance Garage**




**Speed Zone**




**Functional Class**




**National Highway System**



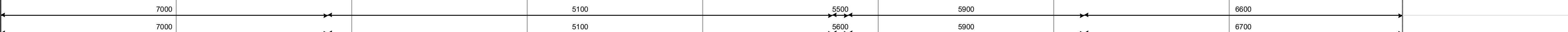
**Limited Access Highway**




**Customer Service Level**



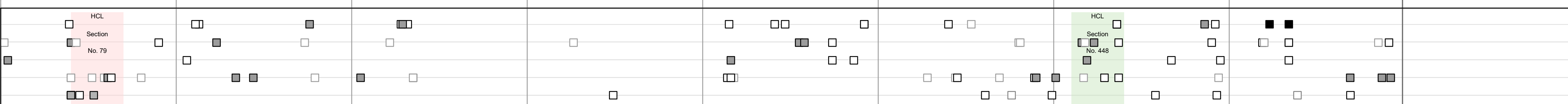
**Traffic Counters**



**AADT Counts**



**Crash Locations**



**Historic Projects**

- Unknown
- Retreatment
- Resurface
- Bituminous Mix
- Skinny Mix
- Bituminous Seal
- Bituminous Concrete
- Surface Treated Gravel
- Cold Plane and Freeways and Expressways
- Reclaimed Base and Bituminous Concrete
- Concrete
- Gravel

**Functional Class**

- 1 - Interstate System
- 2 - Other Freeways and Expressways
- 3 - Principal Arterial
- 4 - Minor Arterial
- 5 - Major Collector
- 6 - Minor Collector

**Speed Zones**

15 20 25 30 35 40 45 50 55 60 65

**Curves**

- Left (dogleg)
- Right

**Grades**

- down
- up
- grade down
- grade up

**Road Widths**

(ft)

**Traffic Counters**

- Continuous (CTC)
- Weigh-In-Motion (WIM)
- Short-Term, Scheduled
- Short-Term, Unscheduled

**Crash Locations**

- Fatal
- Injury
- Property Damage Only
- Unknown Crash Type

**High Crash Locations (HCL's)**

Sections (& Intersections)

HCL No. 1 - 100 (1 - 10)  
HCL No. 201 - 300 (21 - 30)  
HCL No. 401 - 500 (41 - 50)  
HCL No. 601 - 700 (61 - 70)

**Mileage by Functional Class By Sheet**

019-1 3 - Other Principal Arterial 7.988

**Mileage by Town By Sheet**

POWNAL - U007-0208 7.988 of 7.988

Page Total Mileage: 7.988 mi

**DISTRICT**

1

**TOWN**

POWNAL

**Date: 12/02/19**

**ROUTE**

US-7

ETE mileage: 0.0 to 7.988

**1 of 1**

TWN mileage: 0.0 to 7.988

**Page Total Mileage: 7.988 mi**

**Page Total Mileage: 7.988 mi**