

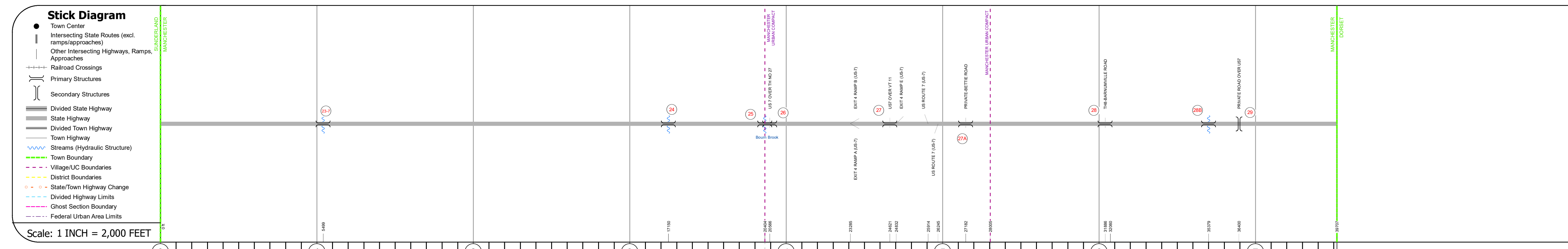
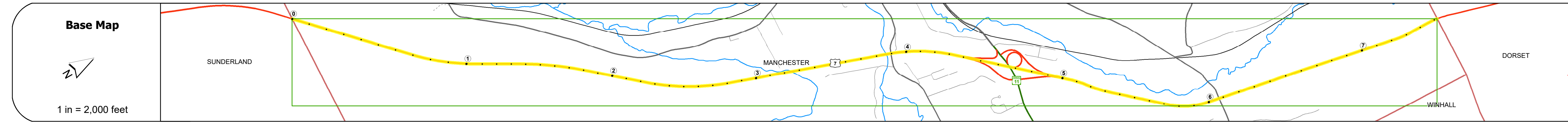
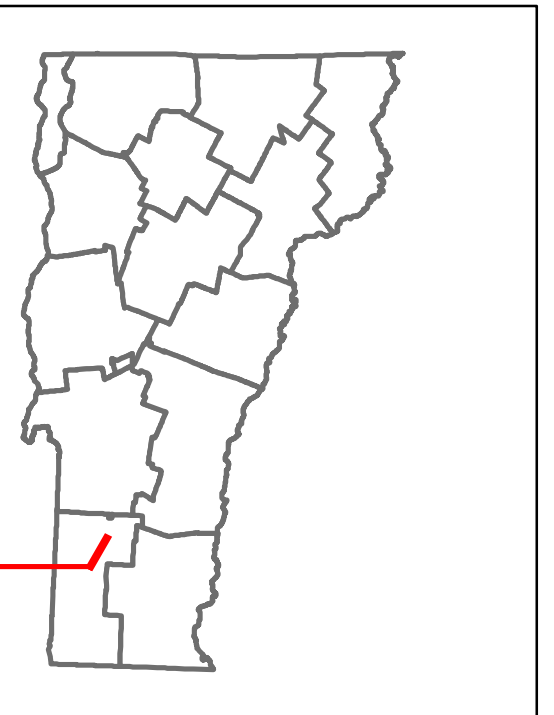


Route Log and Progress Chart

DRAFT

Please Note: Errors and Omissions May Exist.
Contact the VTrans Mapping Section with questions or concerns.

DISTRICT	TOWN	ROUTE
1	MANCHESTER	US-7



Road Widths	Travellane	35	24	35	24	24	48	24	35
Curves								2.2	
Grades									44.07
Guardrails									
Rumblestrips									
Historic Projects	<ul style="list-style-type: none"> 2013 NH SURF(29) 2000 NH 6812(1)S 2009 NH 2608(1) 1982 FLH F 019-1(2)1 1982 F 019-1(9) C2 1990 F 019-214(C)2 1990 F 019-214(C)1 1990 F 019-214(C)2 2017 NH SURF(50) 								
Maintenance Garage	District 1 - HWY Maintenance East Dorset Garage								
Speed Zone	50								
Functional Class	3								
National Highway System	NHS - Other NHS Routes								
Limited Access Highway	Full								
Customer Service Level	Interstate Or Divided Highway / Arterial Highway								
Traffic Counters									
AADT Counts	2018	6200							3200
	2017	5800							2900
	2016	5400							2700
	2015	5000							2400
	2014	4900							2400
Crash Locations	<ul style="list-style-type: none"> 2018 2017 2016 2015 2014 								

STRUCTURE DESCRIPTIONS

Culvert 23-7:
Culvert - 1982
Structure No. 30001923-702061
Length: 9'
Under Clearance: 5.0'
Facility Carried: US7
Structure Type: ACCGMP
Features Intersected: BROOK
Maintenance: State

Culvert 24:
Culvert - 1982
Structure No. 200019002402062
Length: 28'
Width: 41.5'
Facility Carried: US 07 ML
Structure Type: R.C. FRAME
Features Intersected: LYE BROOK
Surface: Bituminous
Maintenance/Ownership: State

Bridge 25:
Stringer/multi-beam or girder - 1982
Structure No. 200019002502062
Length: 124'
Width: 44.7'
Facility Carried: US 07 ML
Structure Type: WELDED PLATE GIRDER
Features Intersected: BOURN BROOK
Surface: Bituminous
Maintenance/Ownership: State

Culvert 26:
Culvert - 1982
Structure No. 200019002602062
Length: 30'
Under Clearance: 13.67'
Facility Carried: US 07 ML
Structure Type: R.C. FRAME
Features Intersected: US 7 OVER TH NO 27
Maintenance/Ownership: State

Bridge 27:
Stringer/multi-beam or girder - 1989
Structure No. 200019002702062
Length: 228'
Width: 45.8'
Under Clearance: 15.17'
Facility Carried: US 07 ML
Structure Type: 3-SP CONT WLD GIRDER
Features Intersected: US7 OVER VT 11
Surface: Bituminous
Maintenance/Ownership: State

Culvert 27A:
Culvert - 1990
Structure No. 300019027A02061
Length: 14'
Under Clearance: 13.92'
Facility Carried: US7
Structure Type: RC BOX
Features Intersected: PRIVATE-BETTIE ROAD
Maintenance: State

Culvert 28:
Culvert - 1989
Structure No. 200019002802062
Length: 42'
Under Clearance: 15.0'
Facility Carried: US 07 ML
Structure Type: MULTI PLATE ARCH
Features Intersected: TH8-BARNUMVILLE ROAD
Maintenance/Ownership: State

Culvert 28B:
Culvert - 1990
Structure No. 300019028B02061
Length: 12'
Under Clearance: 8.0'
Facility Carried: US7
Structure Type: RC BOX
Features Intersected: STONEY BROOK
Maintenance: State

Bridge 29:
Stringer/multi-beam or girder - 1990
Structure No. 2002060D2902062
Length: 166'
Facility Carried: BEECH RIDGE ROAD
Structure Type: 3 SP CONT WLD GIRDER
Features Intersected: PRIVATE ROAD OVER US7

Historic Projects <ul style="list-style-type: none"> Unknown Retreatment Resurface Bituminous Mix Skinny Mix Bituminous Seal Surface Treated Gravel Cold Plane and Freeways and Expressways Reclaimed Base and Bituminous Concrete Plant Mix Reclaimed Base and Bituminous Concrete 	Functional Class <ul style="list-style-type: none"> 1 - Interstate System 2 - Other Freeways and Expressways 3 - Principal Arterial 4 - Minor Arterial 5 - Major Collector 6 - Minor Collector 	Curves <ul style="list-style-type: none"> Left (degrees) Right (degrees) 	Grades <ul style="list-style-type: none"> percent grade up percent grade down 	Traffic Counters <ul style="list-style-type: none"> Continuous (CTC) Weight-In-Motion (WIM) Short-Term, Scheduled Short-Term, Unscheduled 	Crash Locations <ul style="list-style-type: none"> Fatal Injury Property Damage Only Unknown Crash Type 	High Crash Locations (HCL's) <ul style="list-style-type: none"> HCL No. 1 - 100 (1 - 10) HCL No. 101 - 200 (11 - 20) HCL No. 201 - 300 (21 - 30) HCL No. 301 - 400 (31 - 40) HCL No. 401 - 800 (41 - 113) 	Mileage by Functional Class By Sheet 019-2 3 - Other Principal Arterial 019-1 3 - Other Principal Arterial 2,857 4,663	Mileage by Town By Sheet MANCHESTER - U007-0206 7.52 of 7.52	DISTRICT 1	TOWN MANCHESTER	Date: 12/02/19	ROUTE US-7 ETE mileage: 29.84 to 37.36
Page Total Mileage: 7.52 mi								Page Total Mileage: 7.52 mi				
1										1 of 1 TWN mileage: 0.0 to 7.52		ROUTE US-7