


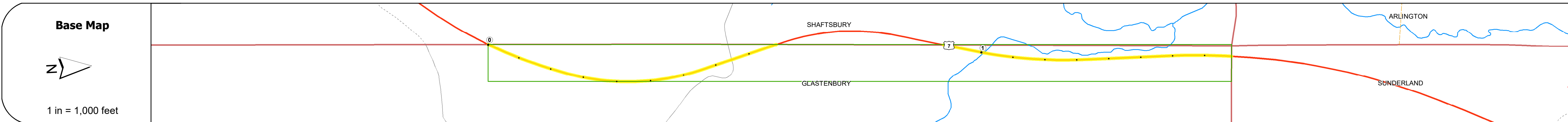
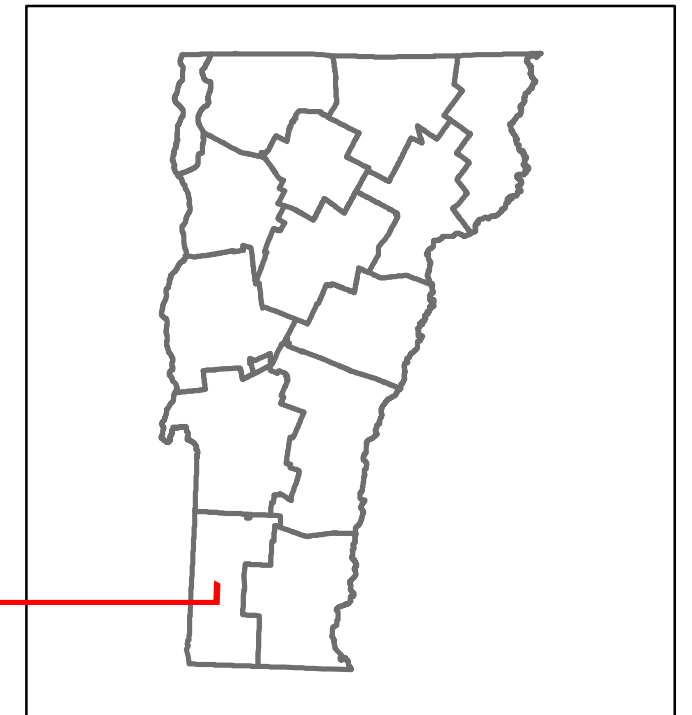


Route Log and Progress Chart

DRAFT

Please Note: Errors and Omissions May Exist.
Contact the VTrans Mapping Section with questions or concerns.

DISTRICT	TOWN	ROUTE
1	GLASTENBURY	US-7



Road Widths	Station 0	Station 1
Travellane	44	33
Roadway	44	45
Lane Count	3	3
Base	2 - 2 1/2" Plant Mix Base Course	Two 2 1/2" Plant Mix Base Courses
Subbase	24" Crushed Gravel	24" Crushed Gravel

Curves	Station 0	Station 1
	4.9	5.1

Grades	Station 0	Station 1

Guardrails	Station 0	Station 1

Rumblestrips	Station 0	Station 1

Historic Projects	Station 0	Station 1
2013: NH SURF(29)		
2000: NH 9812(1)B		
1978: RF 018-10) C2		
2013: NH SURF(28)		
2000: NH 9812(1)B		
1978: RF 018-10) C2		
1978: RF 018-10) C3		

Maintenance Garage	Station 0	Station 1
District 1 - HWY Maintenance Bennington Garage		

Speed Zone	Station 0	Station 1
55		55

Functional Class	Station 0	Station 1
3		3

National Highway System	Station 0	Station 1
NHS - Other NHS Routes		NHS - Other NHS Routes

Limited Access Highway	Station 0	Station 1
Full		Full

Customer Service Level	Station 0	Station 1
Interstate Or Divided Highway		Interstate Or Divided Highway

Traffic Counters	Station 0	Station 1

AADT Counts	Year	Station 0	Station 1
	2018	7800	7800
	2017	7600	7600
	2016	7300	7300
	2015	7100	7100
	2014	6700	6700

Crash Locations	Year	Station 0	Station 1
	2018		
	2017		
	2016		
	2015		
	2014		

STRUCTURE DESCRIPTIONS

Culvert 19:
Culvert - 1978
Structure No. 200019001902042
Length: 28'
Under Clearance: 14.0'
Facility Carried: US 07 ML
Structure Type: R.C. BOX
Features Intersected: US 7 OVER TH NO 1
Maintenance/Ownership: State

Culvert 19-2:
Culvert - 1978
Structure No. 30001919-202041
Length: 22'
Under Clearance: 8.0'
Facility Carried: US7
Structure Type: RC BOX
Features Intersected: FAYVILLE BROOK
Maintenance: State

Culvert 19-4:
Culvert - 1979
Structure No. 30001919-402041
Length: 7'
Under Clearance: 7.0'
Facility Carried: US7
Structure Type: CGMPP
Features Intersected: BROOK
Maintenance: State

Historic Projects <ul style="list-style-type: none"> Unknown Retreatment Resurface Bituminous Mix Skinny Mix Bituminous Seal 	Functional Class <ul style="list-style-type: none"> 1 - Interstate System 2 - Other Freeways and Expressways 3 - Principal Arterial 4 - Minor Arterial 5 - Major Collector 6 - Minor Collector 	Curves <ul style="list-style-type: none"> Left Right 	Grades <ul style="list-style-type: none"> grade up grade down 	Traffic Counters <ul style="list-style-type: none"> Continuous (CTC) Weight-In-Motion (WIM) Short-Term, Scheduled Short-Term, Unscheduled 	Crash Locations <ul style="list-style-type: none"> Fatal Injury Property Damage Only Unknown Crash Type 	Mileage by Functional Class By Sheet 019-1 3 - Other Principal Arterial 1.784	Mileage by Town By Sheet GLASTENBURY - U007-0204 1.784 of 1.784	DISTRICT 1	TOWN GLASTENBURY	Date: 12/02/19	ROUTE US-7
Speed Zones 25 30 35 40 45 50 55 60 65						High Crash Locations (HCL's) HCL No. 1-100 (1-10) 201-300 (21-30) 301-400 (31-40) 401-500 (41-50) 501-600 (51-60) 601-700 (61-70) 701-800 (71-80) 801-900 (81-90) 901-1000 (91-100)	Page Total Mileage: 1.784 mi	Page Total Mileage: 1.784 mi	1 of 1 TWN mileage: 0.0 to 1.784	ETE mileage: 20.288 to 21.167 21.756 to 22.661	