







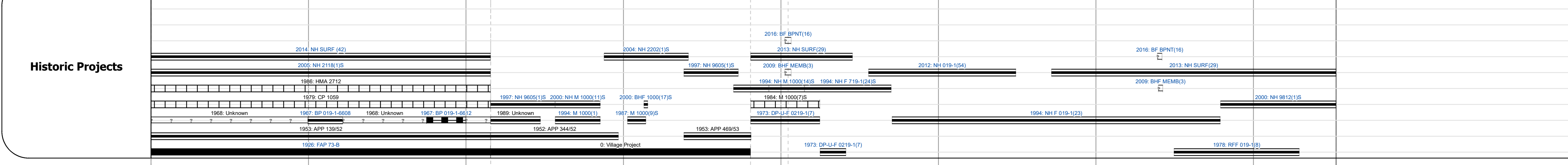
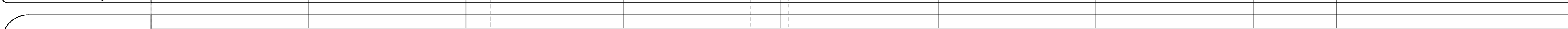

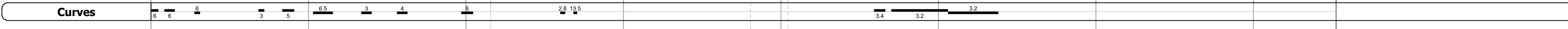
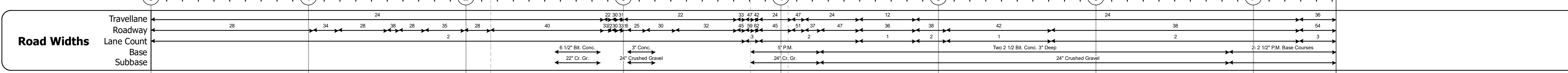
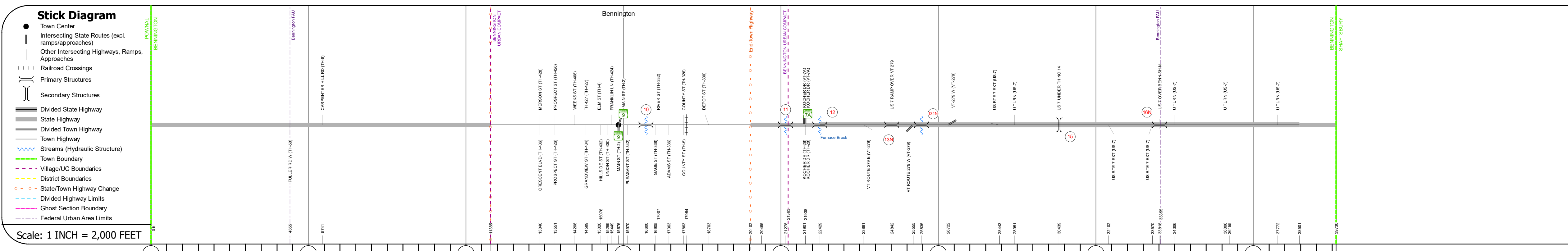
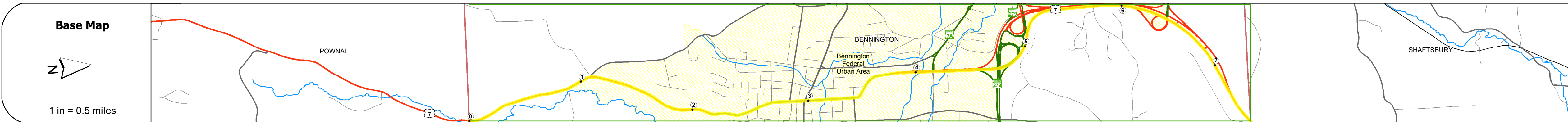
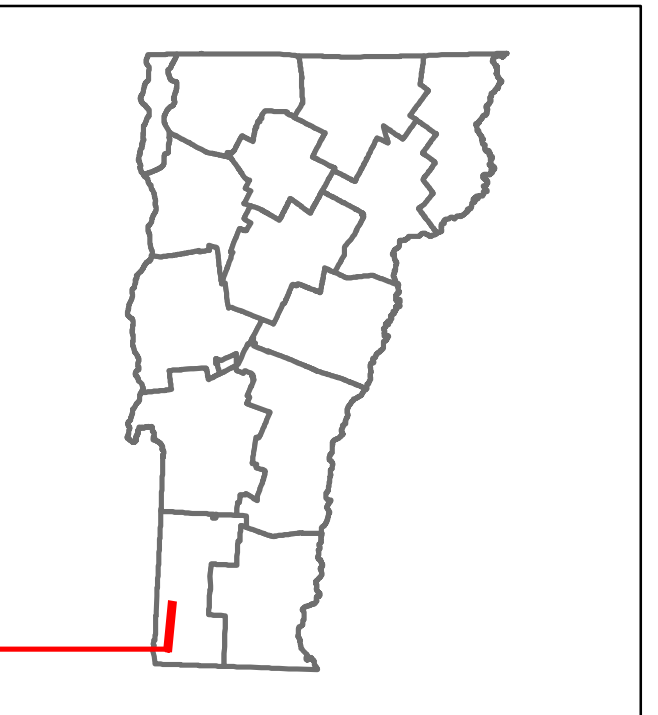


# Route Log and Progress Chart

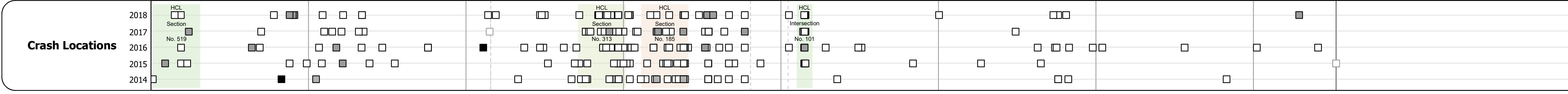
**DRAFT**

Please Note: Errors and Omissions May Exist.  
Contact the VT Trans Mapping Section with questions or concerns.

DISTRICT	TOWN	ROUTE
1	BENNINGTON	US-7



Traffic Counters	Counter Station											
	B110	B158	B151	B141	B036	B033						
2018	5600	5300	6000	6500	7500	8000	7800	11300	11300	10000	7800	7800
2017	6200	5500	6200	6700	7800	8300	7600	10600	12100	10100	7600	7600
2016	6700	5600	6400	6900	8100	8700	7500	10000	12900	10200	7300	7300
2015	7300	5800	6600	7100	8400	9000	7300	9300	13700	10300	7100	7100
2014	7200	5700	6500	7000	8300	9000	8100	10400	13800	10200	6700	6700



## STRUCTURE DESCRIPTIONS

**Bridge 10:** Girder and floorbeam system - 1936  
Structure No. 201000001002022  
Length: 53'  
Width: 33.8'  
Facility Carried: US 07 ML  
Structure Type: RIVETED THRU GIRDER  
Features Intersected: WALLOOMSAC RIVER  
Surface: Bituminous  
Maintenance/Ownership: City/Municipal

**Bridge 11:** Stringer/multi-beam or girder - 1973  
Structure No. 201000001102022  
Length: 156'  
Width: 84.2'  
Facility Carried: US 07 ML  
Structure Type: WELDED PLATE GIRDER  
Features Intersected: ROARING BRANCH  
Surface: Bituminous  
Maintenance/Ownership: State

**Culvert 12:** Culvert - 1973  
Structure No. 200719001202022  
Length: 25'  
Facility Carried: US 07 ML  
Structure Type: R.C. BOX  
Features Intersected: FURNACE BROOK  
Maintenance/Ownership: State

**Bridge 13N:** Stringer/multi-beam or girder - 1973  
Structure No. 200719013N02022  
Length: 193'  
Width: 54.8'  
Under Clearance: 17.0'  
Facility Carried: US 07 RAMP  
Structure Type: 2 SP CONT WLD CVD GD  
Features Intersected: US 7 RAMP OVER VT 279  
Surface: Bituminous  
Maintenance/Ownership: State

**Culvert 131N:** Culvert - 1972  
Structure No. 300019131N02021  
Length: 9'  
Under Clearance: 8.0'  
Facility Carried: US7  
Structure Type: CGMPP  
Features Intersected: BROOK  
Maintenance: State

**Bridge 15:** Stringer/multi-beam or girder - 1973  
Structure No. 200202001502021  
Length: 234'  
Facility Carried: TR 14  
Structure Type: 2 SP CONT WLD GIRD  
Features Intersected: US 7 UNDER TH NO 14

**Bridge 16N:** Stringer/multi-beam or girder - 1973  
Structure No. 200019016N02022  
Length: 140'  
Width: 42.7'  
Under Clearance: 15.25'  
Facility Carried: US 07 ML  
Structure Type: WELDED PLATE GIRDER  
Features Intersected: US 7 OVER BENN SH N  
Surface: Bituminous  
Maintenance/Ownership: State

<b>Historic Projects</b> <ul style="list-style-type: none"> <li>Unknown</li> <li>Retreatment</li> <li>Resurface</li> <li>Bituminous Mix</li> <li>Skinny Mix</li> <li>Bituminous Seal</li> </ul>	<b>Functional Class</b> <ul style="list-style-type: none"> <li>1 - Interstate</li> <li>2 - Other Freeways and Expressways</li> <li>3 - Principal Arterial</li> <li>4 - Minor Arterial</li> <li>5 - Major Collector</li> <li>6 - Minor Collector</li> </ul>	<b>Curves</b> <ul style="list-style-type: none"> <li>Left</li> <li>Right</li> </ul>	<b>Grades</b> <ul style="list-style-type: none"> <li>Upward grade up</li> <li>Downward grade down</li> </ul>	<b>Traffic Counters</b> <ul style="list-style-type: none"> <li>Continuous (CTC)</li> <li>Weight-In-Motion (W/M)</li> <li>Short-Term, Scheduled</li> <li>Short-Term, Unscheduled</li> </ul>	<b>Crash Locations</b> <ul style="list-style-type: none"> <li>Fatal</li> <li>Injury</li> <li>Property Damage Only</li> <li>Unknown Crash Type</li> </ul>	<b>Mileage by Functional Class By Sheet</b> 719-1 2 - Other Freeways and Expressways 019-1 3 - Other Principal Arterial 0.368 7.157 <b>Page Total Mileage: 7.525 mi</b>	<b>Mileage by Town By Sheet</b> BENNINGTON - U007-0202 7.525 of 7.525 <b>Page Total Mileage: 7.525 mi</b>	<b>DISTRICT</b> 1	<b>TOWN</b> BENNINGTON	<b>Date:</b> 12/02/19  <b>1 of 1</b> <b>TWN mileage:</b> 0.0 to 7.525	<b>ROUTE</b> US-7 <b>ETE mileage:</b> 7.988 to 15.513
--	---	--	---	---	---	--	--	----------------------	---------------------------	---	--