

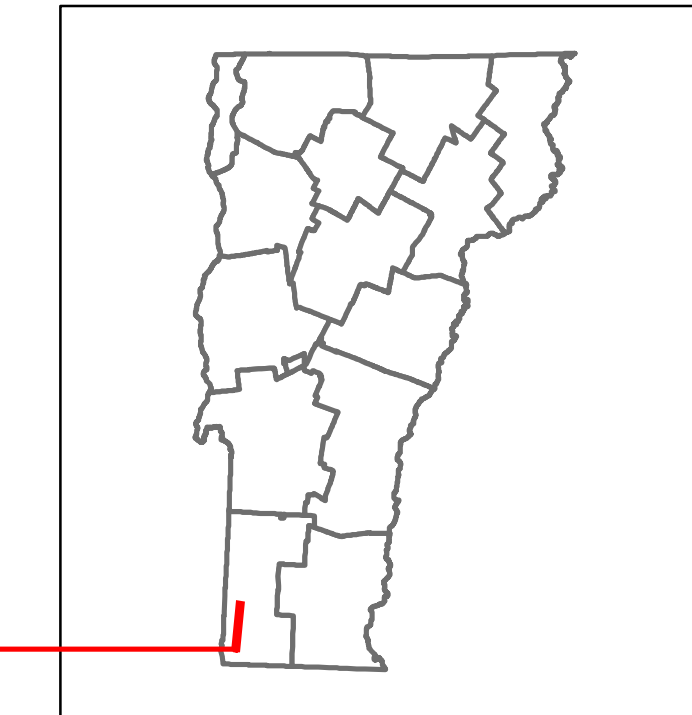


Route Log and Progress Chart

DRAFT

Please Note: Errors and Omissions May Exist.
Contact the VTTrans Mapping Section with questions or concerns.

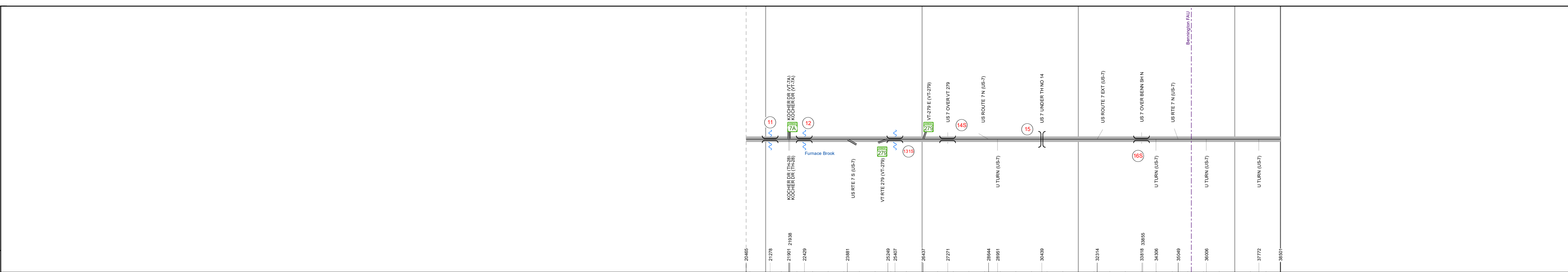
DISTRICT	TOWN	ROUTE
1	BENNINGTON	US-7



Stick Diagram

- Town Center
- Intersecting State Routes (excl. ramps/approaches)
- Other Intersecting Highways, Ramps, Approaches
- Railroad Crossings
- Primary Structures
- Secondary Structures
- Divided State Highway
- State Highway
- Divided Town Highway
- Town Highway
- Streams (Hydraulic Structure)
- Town Boundary
- Village/IC Boundaries
- District Boundaries
- State/Town Highway Change
- Divided Highway Limits
- Ghost Section Boundary
- Federal Urban Area Limits

Scale: 1 INCH = 2,000 FEET



STRUCTURE DESCRIPTIONS

Bridge 11:
Stringer/multi-beam or girder - 1973
Structure No. 201000001102022
Length: 156'
Width: 84.2'
Facility Carried: US 07 ML
Structure Type: WELDED PLATE GIRDER
Features Intersected: ROARING BRANCH
Surface: Bituminous
Maintenance/Ownership: State

Culvert 12:
Culvert - 1973
Structure No. 200719001202022
Length: 25'
Facility Carried: US 07 ML
Structure Type: R.C. BOX
Features Intersected: FURNACE BROOK
Maintenance/Ownership: State

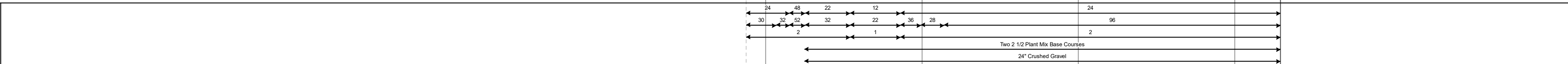
Culvert 131S:
Culvert - 1972
Structure No. 300019131502021
Length: 8'
Under Clearance: 8.0'
Facility Carried: US7
Structure Type: CGMPP
Features Intersected: BROOK
Maintenance: State

Bridge 14S:
Stringer/multi-beam or girder - 1973
Structure No. 200019014502022
Length: 232'
Width: 46.8'
Under Clearance: 20.67'
Facility Carried: US 07 ML
Structure Type: 2 SP CONT WLD CRV GR
Features Intersected: US 7 OVER VT 279
Surface: Bituminous
Maintenance/Ownership: State

Bridge 15:
Stringer/multi-beam or girder - 1973
Structure No. 2002020D1502021
Length: 234'
Facility Carried: TR 14
Structure Type: 2 SPAN CONT WLD GIRD
Features Intersected: US 7 UNDER TH NO 14

Bridge 16S:
Stringer/multi-beam or girder - 1973
Structure No. 200019016502022
Length: 140'
Width: 36.4'
Under Clearance: 19.67'
Facility Carried: US 07 ML
Structure Type: WELDED PLATE GIRDER
Features Intersected: US 7 OVER BENN SH N
Surface: Bituminous
Maintenance/Ownership: State

Road Widths



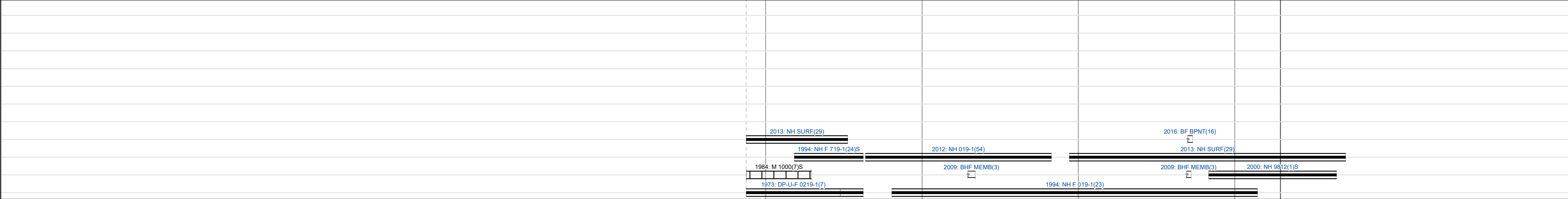
Curves

Grades

Guardrails

Rumblestrips

Historic Projects



Maintenance Garage

Speed Zone

Functional Class

National Highway System

Limited Access Highway

Customer Service Level

Traffic Counters

AAADT Counts

2018	
2017	
2016	
2015	
2014	

Crash Locations

2018	
2017	
2016	
2015	
2014	

Historic Projects

- Unknown
- Retreatment
- Resurface
- Bituminous Mix
- Skinny Mix
- Bituminous Seal
- Bituminous Concrete
- Bituminous Macadam
- Cold Plane and Bituminous Concrete
- Concrete
- Gravel
- Plant Mix
- Reclaimed Base and Bituminous Concrete
- Surface Treated Gravel

Functional Class

- 1 - Interstate System
- 2 - Other Freeways and Expressways
- 3 - Principal Arterial
- 4 - Minor Arterial
- 5 - Major Collector
- 6 - Minor Collector

Speed Zones

25	30	35	40	45	50	55	60	65
----	----	----	----	----	----	----	----	----

Curves

- Left (degrees)
- Right (degrees)

Grades

- Left (percent) grade up
- Right (percent) grade down

Traffic Counters

- Continuous (CTC)
- Weight-In-Motion (WIM)
- Short-Term, Scheduled (counter ID)
- Short-Term, Unscheduled

AAADT (count)

Crash Locations

- Fatal
- Injury
- Property Damage Only
- Unknown Crash Type

High Crash Locations (HCL's)

Sections (& Intersections)

HCL No. 1 - 100 (1 - 10)	201 - 300 (21 - 30)
101 - 200 (11 - 20)	301 - 400 (31 - 40)
	401 - 800 (41 - 113)

Mileage by Functional Class By Sheet

719-1	2 - Other Freeways and Expressways	0.368
019-1	3 - Other Principal Arterial	3.048
Page Total Mileage:		3.416 mi

Mileage by Town By Sheet

BENNINGTON - U007-0202S	3.416 of 3.416	
Page Total Mileage:		3.416 mi

DISTRICT	TOWN	Date: 12/02/19	ROUTE
1	BENNINGTON	1 of 1 TWN mileage: 3.876 to 7.292	US-7 ETE mileage: 11.864 to 15.28