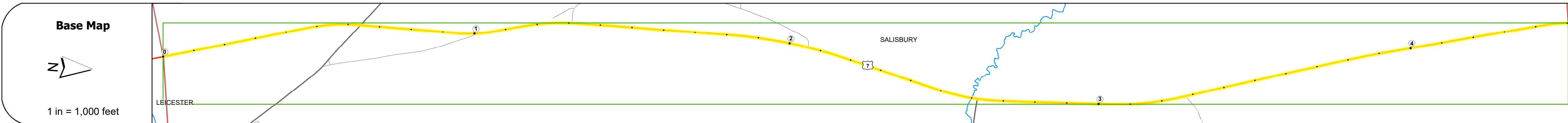
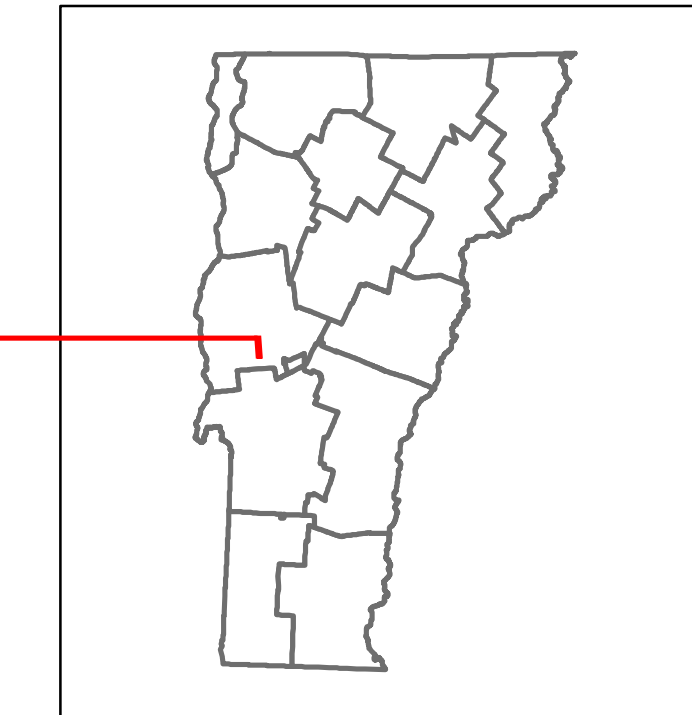


DISTRICT	TOWN	ROUTE
5	SALISBURY	US-7



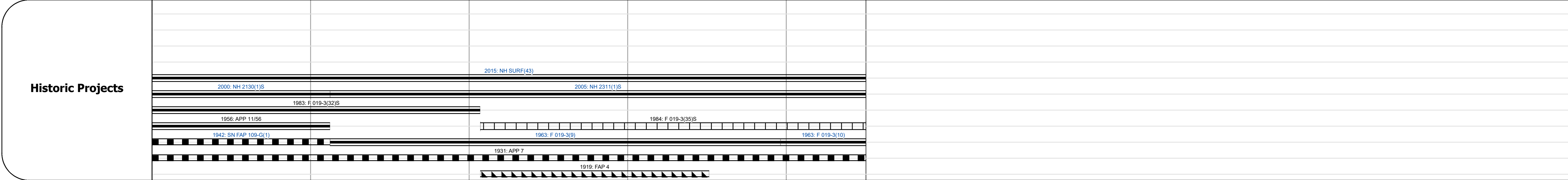
Road Widths	Travellane	24
	Roadway	40
	Lane Count	2
	Base	3" Pen. Mac. Cr. Stone
	Subbase	20" Gravel

Curves	
---------------	--

Grades	+3.1
---------------	------

Guardrails	
-------------------	--

Rumblestrips	
---------------------	--



Maintenance Garage	District 5 - HWY Maintenance Middlebury Garage
---------------------------	--

Speed Zone	
-------------------	--

Functional Class	3
-------------------------	---


National Highway System	NHS - Other NHS Routes
--------------------------------	------------------------

Limited Access Highway	
-------------------------------	--

Customer Service Level	Arterial Highway
-------------------------------	------------------

Traffic Counters	A106, A107
-------------------------	------------

AADT Counts	2018: 6900, 6900, 8500
	2017: 6800, 6800, 8400
	2016: 6800, 6800, 8400
	2015: 6700, 6700, 8400
	2014: 6500, 6600, 8100



STRUCTURE DESCRIPTIONS

Culvert 121:
Culvert - 1942
Structure No. 300019012101171
Length: 10'
Under Clearance: 8.0'
Facility Carried: US7
Structure Type: RC BOX
Features Intersected: CATTLE PASS
Maintenance: State

Culvert 124:
Culvert - 1963
Structure No. 300019012401171
Length: 18'
Under Clearance: 6.0'
Facility Carried: US7
Structure Type: RC BOX
Features Intersected: BROOK
Maintenance: State

Culvert 124A:
Culvert - 1963
Structure No. 300019124A01171
Length: 10'
Under Clearance: 6.0'
Facility Carried: US7
Structure Type: RC BOX
Features Intersected: CATTLE PASS
Maintenance: State

Historic Projects Unknown, Retreatment, Resurface, Bituminous Mix, Skinny Mix, Bituminous Seal Bituminous Concrete, Surface Treated Gravel, Cold Plane and Bituminous Concrete, Reclaimed Base and Bituminous Concrete, Plant Mix	Functional Class 1- Interstate System, 2- Other Freeways and Expressways, 3- Principal Arterial, 4- Minor Arterial, 5- Major Collector, 6- Minor Collector	Crash Locations Fatal, Injury, Property Damage Only, Unknown Crash Type High Crash Locations (HCL's) Sections (& Intersections) HCL No. 1-100 (1-10), 101-200 (11-20), 201-300 (21-30), 301-400 (31-40), 401-800 (41-113)	Mileage by Functional Class By Sheet 019-3 3 - Other Principal Arterial 4.503	Mileage by Town By Sheet SALISBURY - U007-0117 4.503 of 4.503	DISTRICT 5	TOWN SALISBURY	Date: 12/02/19	ROUTE US-7 ETE mileage: 88.697 to 93.2
			Page Total Mileage: 4.503 mi	Page Total Mileage: 4.503 mi	1 of 1 TWN mileage: 0.0 to 4.503			