

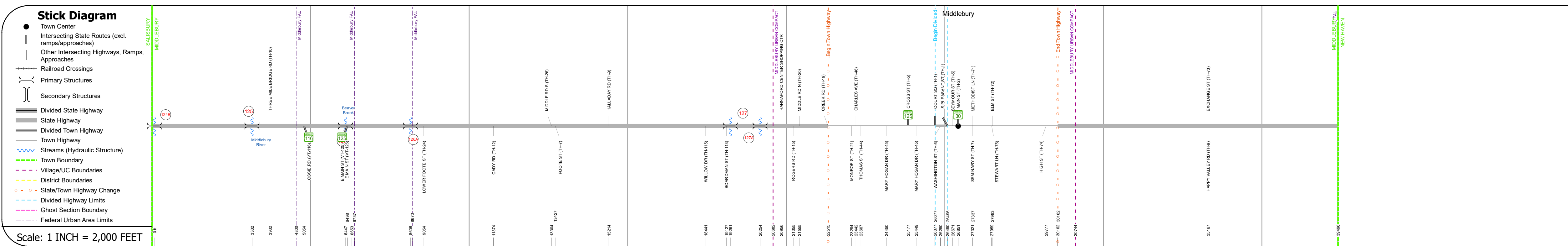
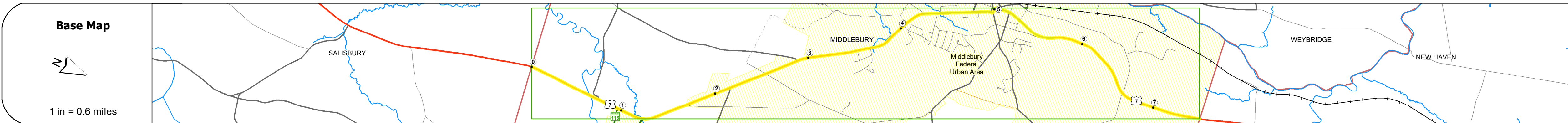
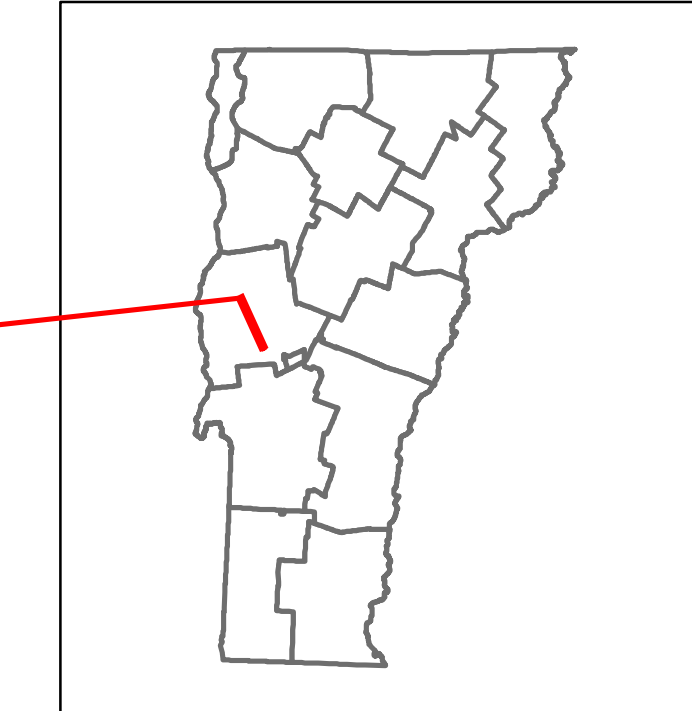


# Route Log and Progress Chart

**DRAFT**

Please Note: Errors and Omissions May Exist.  
Contact the VTTrans Mapping Section with questions or concerns.

DISTRICT	TOWN	ROUTE
5	MIDDLEBURY	US-7



<b>Road Widths</b>	Travellane, Roadway, Lane Count, Base, Subbase	24, 44, 26, 60, 42, 2, 53, 45, 35, 36, 34, 24, 30, 30, 33, 33, 30, 35, 22, 44, 40, 33, 25, 28, 40
<b>Curves</b>		4, 5, 8, 7, 23, 19, 6, 4, 3, 3, 5, 5, 3, 3, 5, 3
<b>Grades</b>		-3.4
<b>Guardrails</b>		
<b>Rumblestrips</b>		
<b>Historic Projects</b>		2015: NH SURF(42), 2005: NH 231(11)S, 1987: F DECK(12)S, 1984: F 019-3(3)S, 1984: F 019-3(3)S, 1984: F 019-3(1)S, 1984: F 019-3(1)S, 1931: APP-7, 1986: F 019-3(3)S, 1979: FF 019-3(1)S, 1987: SA 500, 1934: NRM 62-D, 1998: NH 854(1)S, 1997: NH 9628(1)S, 1990: HMA 2417, 1992: HMA 2226, 1973: SP 019-3(1)S, 1984: FF 019-3(1)S, 1964: MA 9 7716, 1927: FAP 62-C
<b>Maintenance Garage</b>		District 5 - HWY Maintenance Middlebury Garage
<b>Speed Zone</b>		40, 35, 40
<b>Functional Class</b>		3
<b>National Highway System</b>		NHS - Other NHS Routes
<b>Limited Access Highway</b>		
<b>Customer Service Level</b>		Arterial Highway
<b>Traffic Counters</b>		A010, A106, A011, A178, A179, A168, A012, A165
<b>AADT Counts</b>	2018, 2017, 2016, 2015, 2014	8500, 9000, 4700, 6400, 7000, 12900, 13700, 15300, 16500, 13200, 14400, 10400, 11000, 8600, 9000, 9400, 8400, 8900, 4900, 6400, 6900, 13000, 15000, 15800, 12800, 16500, 13600, 10500, 12000, 8800, 9000, 9900, 8400, 8800, 5000, 6400, 6900, 13100, 17700, 16700, 16400, 12000, 12000, 10800, 11500, 9100, 9100, 11000, 8100, 8500, 5700, 7600, 8200, 12800, 16600, 16300, 16200, 12000, 11800, 10800, 11500, 8900, 8900, 10700
<b>Crash Locations</b>	2018, 2017, 2016, 2015, 2014	HCL Section No. 493, HCL Section No. 374, HCL Section No. 592

## STRUCTURE DESCRIPTIONS

- Culvert 124B:** Culvert - 1963, Structure No. 300019124B01111, Length: 10', Under Clearance: 6.0', Facility Carried: US7, Structure Type: RC BOX, Features Intersected: CATTLE PASS, Maintenance: State
- Bridge 125:** Stringer/multi-beam or girder - 1964, Structure No. 200019012501112, Length: 202', Width: 30.0', Facility Carried: US 07 ML, Structure Type: 3 SP STEEL BEAM, Features Intersected: MIDDLEBURY RIVER, Surface: Bituminous, Maintenance/Ownership: State
- Culvert 126:** Culvert - 1964, Structure No. 300019012601111, Length: 16', Under Clearance: 7.0', Facility Carried: US7, Structure Type: RC BOX, Features Intersected: BEAVER BROOK, Maintenance: State
- Culvert 126A:** Culvert - 1964, Structure No. 300019126A01111, Length: 7', Under Clearance: 6.5', Facility Carried: US7, Structure Type: CGMPA, Features Intersected: CATTLE PASS, Maintenance: State
- Culvert 127:** Culvert - 1964, Structure No. 300019012701111, Length: 9', Under Clearance: 6.0', Facility Carried: US7, Structure Type: CGMPA, Features Intersected: BROOK, Maintenance: State
- Culvert 127A:** Culvert - 1964, Structure No. 300019127A01111, Length: 7', Under Clearance: 6.5', Facility Carried: US7, Structure Type: CGMPA, Features Intersected: CATTLE PASS, Maintenance: State

<b>Historic Projects</b> Bituminous Concrete, Retreatment, Resurface, Bituminous Mix, Skiny Mix, Bituminous Seal Surface Treated Gravel, Cold Plane and Freeways and Expressways, Reclaimed Base and Bituminous Concrete, Concrete, Gravel	<b>Functional Class</b> 1- Interstate System, 2- Other Freeways and Expressways, 3- Principal Arterial, 4- Minor Arterial, 5- Major Collector, 6- Minor Collector	<b>Curves</b> Left (degree), Right (degree) <b>Grades</b> (percent) grade up, (percent) grade down	<b>Traffic Counters</b> Continuous (CTC), Weigh-In-Motion (WIM), Short-Term, Scheduled (counter ID), Short-Term, Unscheduled (counter ID)	<b>Crash Locations</b> Fatal, Injury, Property Damage Only, Unknown Crash Type <b>High Crash Locations (HCL's)</b> Sections (8 Intersections) HCL No. 1-100 (1-10), 101-200 (11-20), 201-300 (21-30), 301-400 (31-40), 401-800 (41-113)	<b>Mileage by Functional Class By Sheet</b> 019-3 3 - Other Principal Arterial 7.480	<b>Mileage by Town By Sheet</b> MIDDLEBURY - U007-0111 7.48 of 7.48	<b>DISTRICT</b> 5	<b>TOWN</b> MIDDLEBURY	<b>Date:</b> 12/02/19	<b>ROUTE</b> US-7 ETE mileage: 93.2 to 100.68	
<b>Page Total Mileage: 7.480 mi</b>						<b>Page Total Mileage: 7.48 mi</b>					

For More Information Contact - Vermont Agency of Transportation, Policy, Planning and Intermodal Development Division - Mapping Section, 1 National Life Drive, Montpelier, VT 05633-5001 Telephone: 802-828-2600.