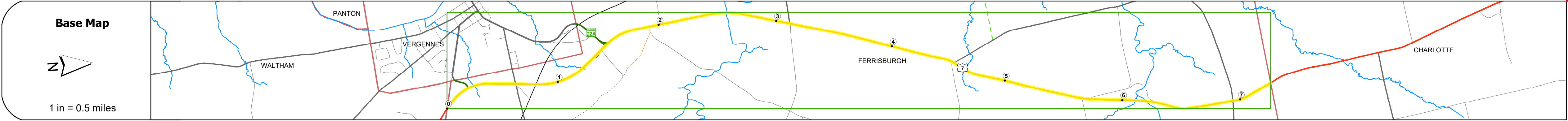
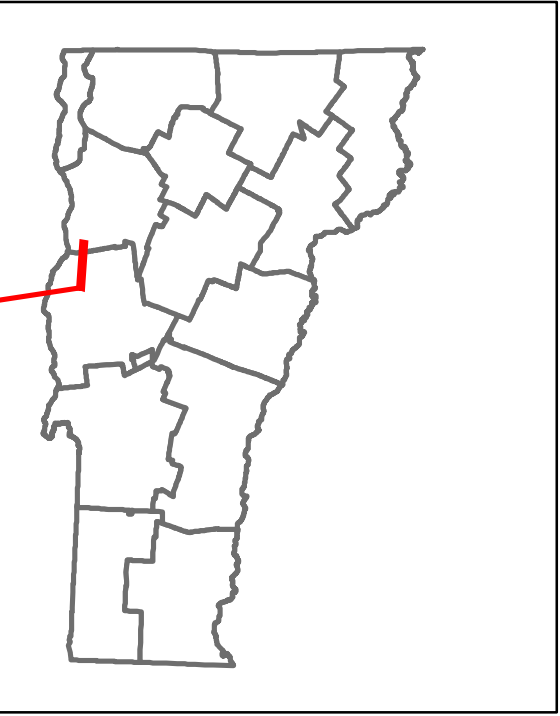


DISTRICT	TOWN	ROUTE
5	FERRISBURGH	US-7







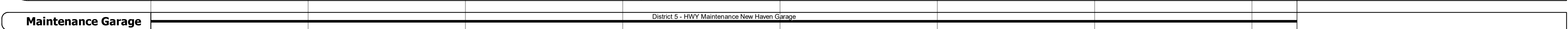
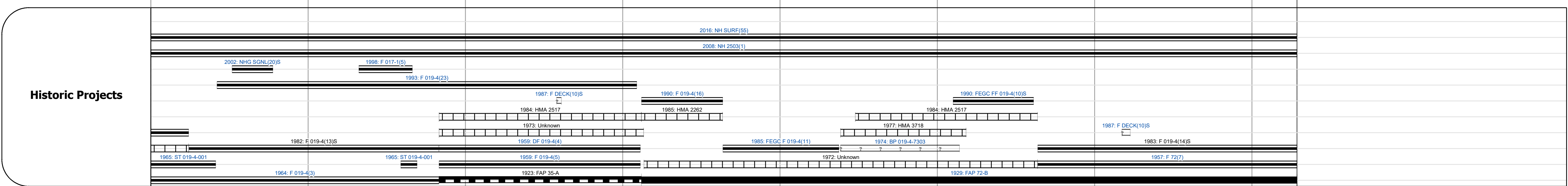
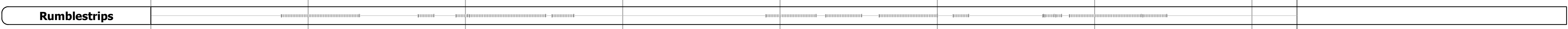
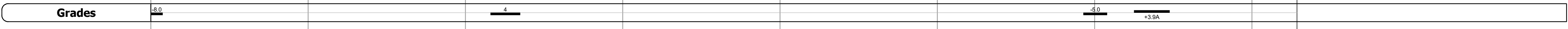
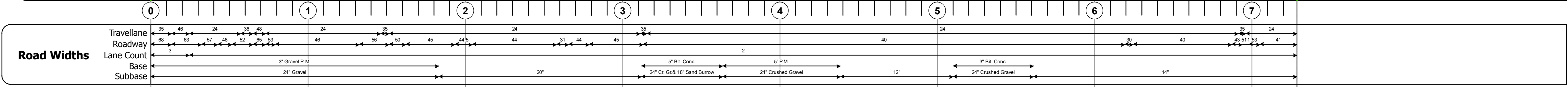


STRUCTURE DESCRIPTIONS

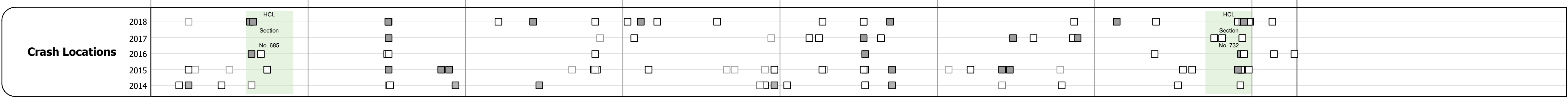
Bridge 137:
Stringer/multi-beam or girder - 1959
Structure No. 200019013701052
Length: 157'
Width: 30.0'
Facility Carried: US 07 ML
Structure Type: 3 SP STEEL BEAM
Features Intersected: LITTLE OTTER CREEK
Surface: Bituminous
Maintenance/Ownership: State

Culvert 138A:
Culvert
Structure No. 300019138A01051
Structure Type: Concrete Pipe with Steel Extension
Features Intersected: BROOK
Maintenance/Ownership: State

Bridge 139:
Stringer/multi-beam or girder - 1957
Structure No. 200019013901052
Length: 286'
Width: 30.0'
Facility Carried: US 07 ML
Structure Type: CONT. STEEL BEAM
Features Intersected: LEWIS CREEK
Surface: Bituminous
Maintenance/Ownership: State



Year	7900	7300	7000	12700	12800	11900	9800
2018	7900	7300	7000	12700	12800	11900	9800
2017	7500	7500	7300	12800	12800	11900	10600
2016	7100	7700	7500	12900	13000	12000	11300
2015	6700	7900	7800	13000	13200	12000	12100
2014	7000	8000	7600	12600	13000	11500	11700



<p>Historic Projects</p> <ul style="list-style-type: none"> Unknown Retreatment Resurface Bituminous Mix Skinny Mix Bituminous Seal <p>Surface Treated</p> <ul style="list-style-type: none"> Gravel Plant Mix Reclaimed Base and Bituminous Concrete <p>Functional Class</p> <ul style="list-style-type: none"> 1 - Interstate System 2 - Other Freeways and Expressways 3 - Principal Arterial 4 - Minor Arterial 5 - Major Collector 6 - Minor Collector <p>Speed Zones</p> <ul style="list-style-type: none"> 25 30 35 40 45 50 55 60 65 <p>Curves</p> <ul style="list-style-type: none"> Left (dogleg) Right <p>Grades</p> <ul style="list-style-type: none"> down grade up grade <p>Traffic Counters</p> <ul style="list-style-type: none"> Continuous (CTC) Weight-In-Motion (WIM) Short-Term, Scheduled Short-Term, Unscheduled <p>Crash Locations</p> <ul style="list-style-type: none"> Fatal Injury Property Damage Only Unknown Crash Type <p>High Crash Locations (HCL's)</p> <ul style="list-style-type: none"> Sections (& Intersections) 1 - 100 (1 - 10) 101 - 200 (11 - 20) 201 - 300 (21 - 30) 301 - 400 (31 - 40) 401 - 800 (41 - 113) 	<p>Mileage by Functional Class By Sheet</p> <table border="1"> <tr> <td>019-4</td> <td>3</td> <td>Other Principal Arterial</td> <td>7.045</td> </tr> <tr> <td>019-3</td> <td>3</td> <td>Other Principal Arterial</td> <td>0.242</td> </tr> </table> <p>Page Total Mileage: 7.287 mi</p>	019-4	3	Other Principal Arterial	7.045	019-3	3	Other Principal Arterial	0.242	<p>Mileage by Town By Sheet</p> <table border="1"> <tr> <td>FERRISBURGH - U007-0105</td> <td>7.287 of 7.287</td> </tr> </table> <p>Page Total Mileage: 7.287 mi</p>	FERRISBURGH - U007-0105	7.287 of 7.287	<p>DISTRICT</p> <p>5</p>	<p>TOWN</p> <p>FERRISBURGH</p>	<p>Date: 12/02/19</p> <p>1 of 1 TWN mileage: 0.0 to 7.287</p>	<p>ROUTE</p> <p>US-7</p> <p>ETE mileage: 110.0 to 117.287</p>
019-4	3	Other Principal Arterial	7.045													
019-3	3	Other Principal Arterial	0.242													
FERRISBURGH - U007-0105	7.287 of 7.287															