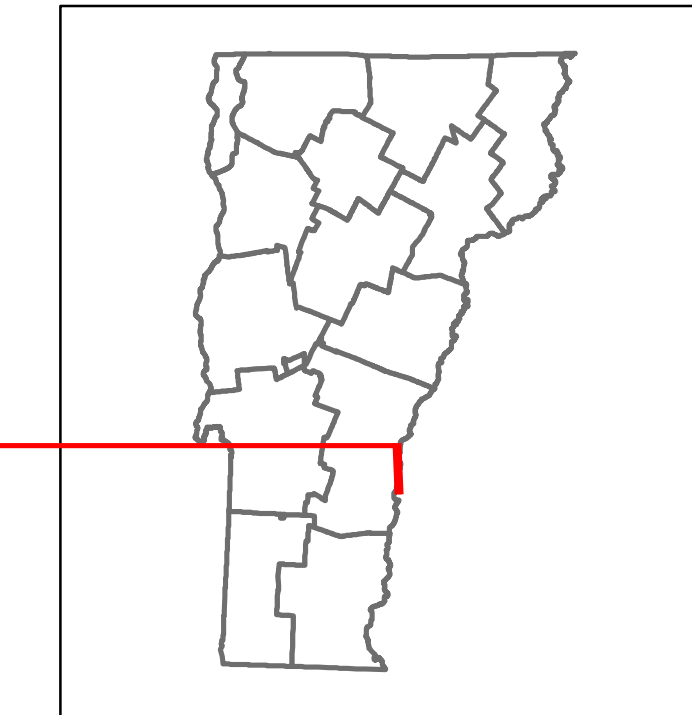
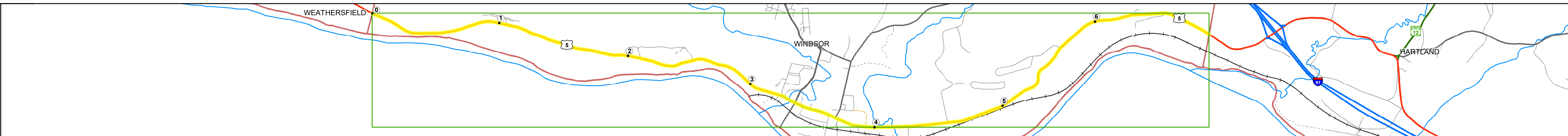


DISTRICT	TOWN	ROUTE
4	WINDSOR	US-5



Base Map

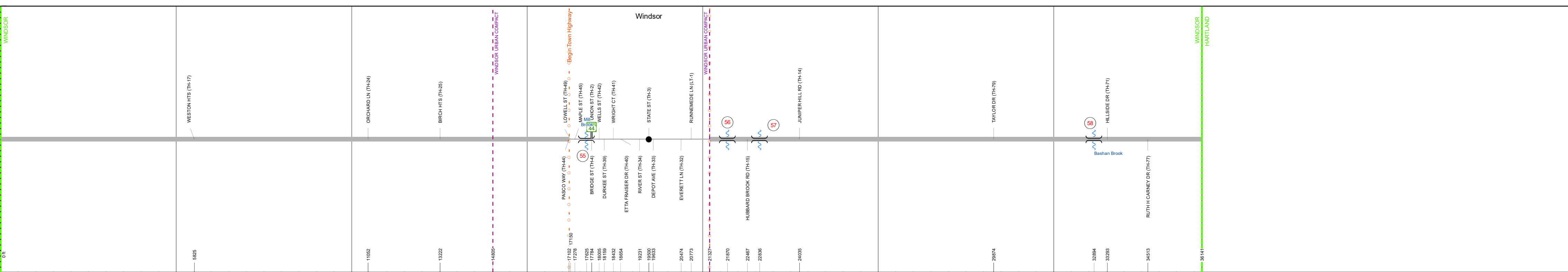
1 in = 0.5 miles



Stick Diagram

- Town Center
- Intersecting State Routes (excl. ramps/approaches)
- Other Intersecting Highways, Ramps, Approaches
- Railroad Crossings
- Primary Structures
- Secondary Structures
- Divided State Highway
- State Highway
- Divided Town Highway
- Town Highway
- Streams (Hydraulic Structure)
- Town Boundary
- Village/UC Boundaries
- District Boundaries
- State/Town Highway Change
- Divided Highway Limits
- Ghost Section Boundary
- Federal Urban Area Limits

Scale: 1 INCH = 2,000 FEET



STRUCTURE DESCRIPTIONS

Bridge 55:
Arch - deck - 1930
Structure No. 200113005514232
Length: 90'
Width: 30.4'
Facility Carried: US 05 ML
Structure Type: CONC SPANDELE ARCH
Features Intersected: MILL BROOK
Surface: Bituminous
Maintenance/Ownership: Town

Culvert 56:
Culvert - 1926
Structure No. 300113005614231
Length: 8'
Under Clearance: 6.0'
Facility Carried: US5
Structure Type: RC BOX
Features Intersected: BROOK
Maintenance: State

Culvert 57:
Culvert - 1955
Structure No. 300113005714231
Length: 14'
Under Clearance: 10.0'
Facility Carried: US5
Structure Type: RC BOX
Features Intersected: HUBBARD BROOK
Maintenance: State

Culvert 58:
Culvert - 1969
Structure No. 300113005814231
Length: 7'
Under Clearance: 7.0'
Facility Carried: US5
Structure Type: CGMPPA
Features Intersected: BASHAN BROOK
Maintenance: State

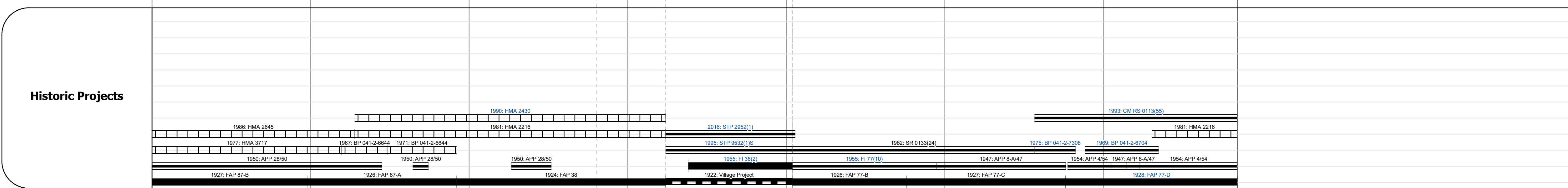
Road Widths	Travellane	Roadway	Lane Count	Base	Subbase
	27	26	27	31	28

Curves	6	4	4	3	4	4	3	0	5	3	4	10	11	10	8	3	7	4	4	8	5	4	15	4	4	4	15
--------	---	---	---	---	---	---	---	---	---	---	---	----	----	----	---	---	---	---	---	---	---	---	----	---	---	---	----

Grades	-6.0A															+6.0		+7.0		-4.8A				
--------	-------	--	--	--	--	--	--	--	--	--	--	--	--	--	--	------	--	------	--	-------	--	--	--	--

Guardrails	[Guardrail symbols]																													
------------	---------------------	--	--	--	--	--	--	--	--	--	--	--	--	--	--	--	--	--	--	--	--	--	--	--	--	--	--	--	--	--

Rumblestrips	[Rumblestrip symbols]																													
--------------	-----------------------	--	--	--	--	--	--	--	--	--	--	--	--	--	--	--	--	--	--	--	--	--	--	--	--	--	--	--	--	--



Maintenance Garage	District 4 - HWY Maintenance Windsor Garage															District 4 - HWY Maintenance Windsor Garage														
--------------------	---	--	--	--	--	--	--	--	--	--	--	--	--	--	--	---	--	--	--	--	--	--	--	--	--	--	--	--	--	--

Speed Zone	40															40														
------------	----	--	--	--	--	--	--	--	--	--	--	--	--	--	--	----	--	--	--	--	--	--	--	--	--	--	--	--	--	--

Functional Class	5																													
------------------	---	--	--	--	--	--	--	--	--	--	--	--	--	--	--	--	--	--	--	--	--	--	--	--	--	--	--	--	--	--

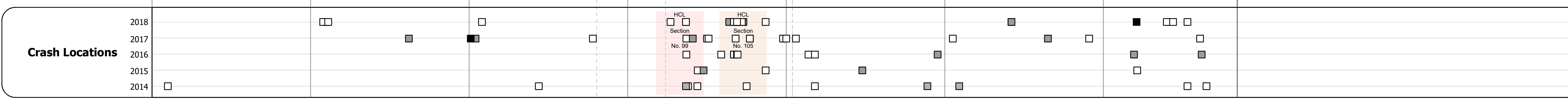
National Highway System	[Symbol]																													
-------------------------	----------	--	--	--	--	--	--	--	--	--	--	--	--	--	--	--	--	--	--	--	--	--	--	--	--	--	--	--	--	--

Limited Access Highway	[Symbol]																													
------------------------	----------	--	--	--	--	--	--	--	--	--	--	--	--	--	--	--	--	--	--	--	--	--	--	--	--	--	--	--	--	--

Customer Service Level	Local Connector															Class 1 Town Highway										Local Connector				
------------------------	-----------------	--	--	--	--	--	--	--	--	--	--	--	--	--	--	----------------------	--	--	--	--	--	--	--	--	--	-----------------	--	--	--	--

Traffic Counters	Y108															Y235															Y108										Y107					Y340				
------------------	------	--	--	--	--	--	--	--	--	--	--	--	--	--	--	------	--	--	--	--	--	--	--	--	--	--	--	--	--	--	------	--	--	--	--	--	--	--	--	--	------	--	--	--	--	------	--	--	--	--

AADT Counts	2018: 3300															2017: 3200															2016: 3000															2015: 2900															2014: 2900														
-------------	------------	--	--	--	--	--	--	--	--	--	--	--	--	--	--	------------	--	--	--	--	--	--	--	--	--	--	--	--	--	--	------------	--	--	--	--	--	--	--	--	--	--	--	--	--	--	------------	--	--	--	--	--	--	--	--	--	--	--	--	--	--	------------	--	--	--	--	--	--	--	--	--	--	--	--	--	--



Historic Projects	[Legend]	Functional Class	[Legend]	Curves	[Legend]	Grades	[Legend]	Traffic Counters	[Legend]	Crash Locations	[Legend]	Mileage by Functional Class By Sheet	0113 5 - Major collector 6.845	Mileage by Town By Sheet	WINDSOR - U005-1423 6.845 of 6.845
-------------------	----------	------------------	----------	--------	----------	--------	----------	------------------	----------	-----------------	----------	--------------------------------------	--------------------------------	--------------------------	------------------------------------

DISTRICT	4	TOWN	WINDSOR	Date: 12/02/19	1 of 1 TWN mileage: 0.0 to 6.845	ROUTE	US-5 ETE mileage: 56.323 to 63.168
----------	---	------	---------	----------------	--	-------	--