



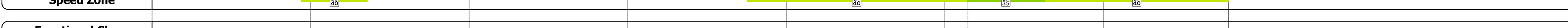
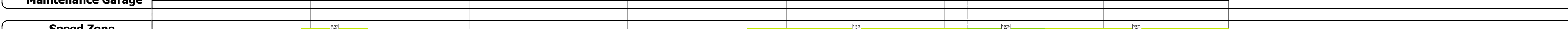


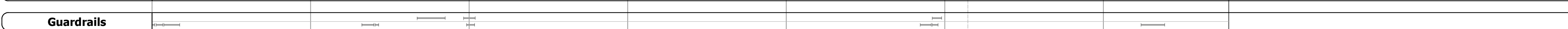
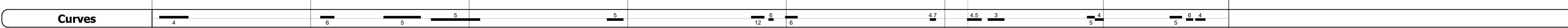
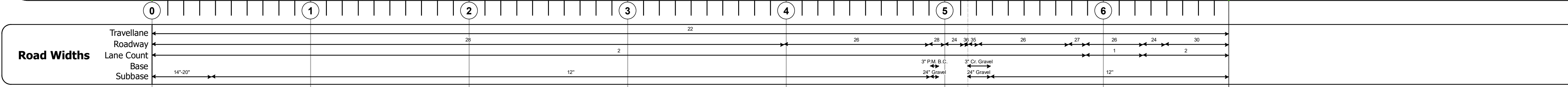
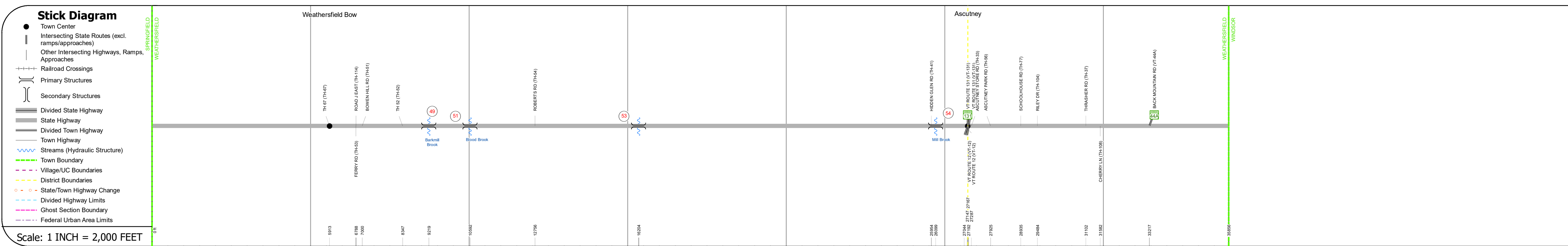
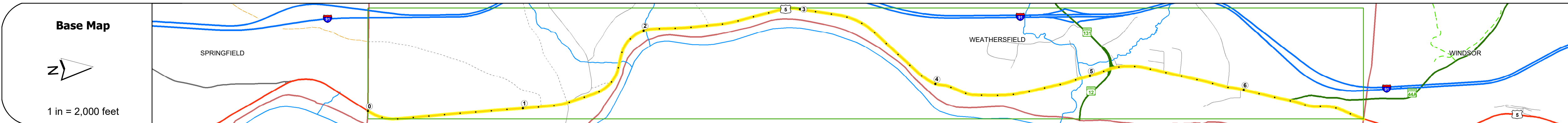
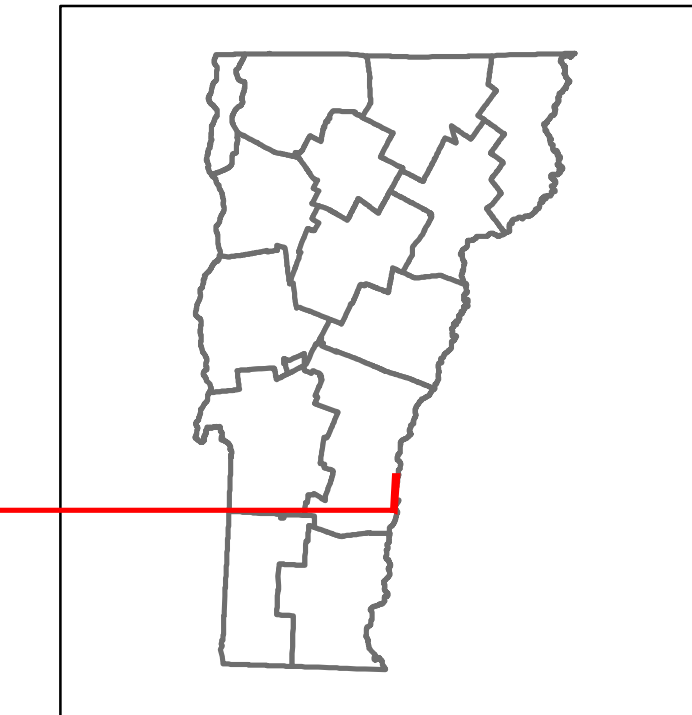
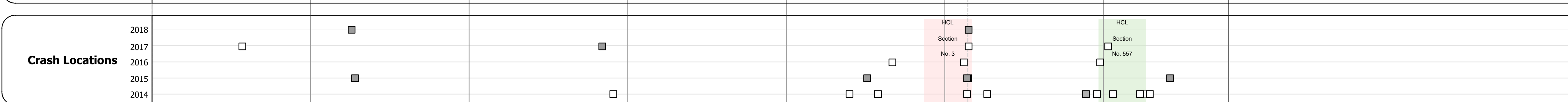


DISTRICT	TOWN	ROUTE
2	WEATHERSFIELD	US-5



Year	Section 1	Section 2	Section 3	Section 4
2018	990	1500	4700	3600
2017	990	1500	4700	3600
2016	990	1500	4700	3600
2015	990	1500	4700	3600
2014	980	1500	4800	3600



### STRUCTURE DESCRIPTIONS

**Culvert 49:**  
Culvert - 1937  
Structure No. 300113004914201  
Length: 9'  
Under Clearance: 8.0'  
Facility Carried: US5  
Structure Type: RC BOX  
Features Intersected: BARKMILL BROOK  
Maintenance: State

**Culvert 51:**  
Culvert - 1937  
Structure No. 300113005114201  
Length: 10'  
Under Clearance: 8.0'  
Facility Carried: US5  
Structure Type: RC BOX  
Features Intersected: BLOOD BROOK  
Maintenance: State

**Culvert 53:**  
Culvert - 1937  
Structure No. 300113005314201  
Length: 10'  
Under Clearance: 8.0'  
Facility Carried: US5  
Structure Type: RC BOX  
Features Intersected: BLOOD BROOK  
Maintenance: State

**Bridge 54:**  
Frame - 1980  
Structure No. 300113005414201  
Length: 22'  
Under Clearance: 11.0'  
Facility Carried: US5  
Structure Type: CONCRETE RIGID FRAME  
Features Intersected: MILL BROOK  
Maintenance: State

For More Information Contact - Vermont Agency of Transportation, Policy, Planning and Intermodal Development Division - Mapping Section, 1 National Life Drive, Montpelier, VT 05633-5001 Telephone: 802-828-2600.