




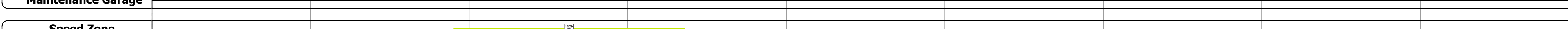
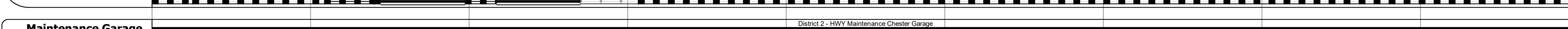
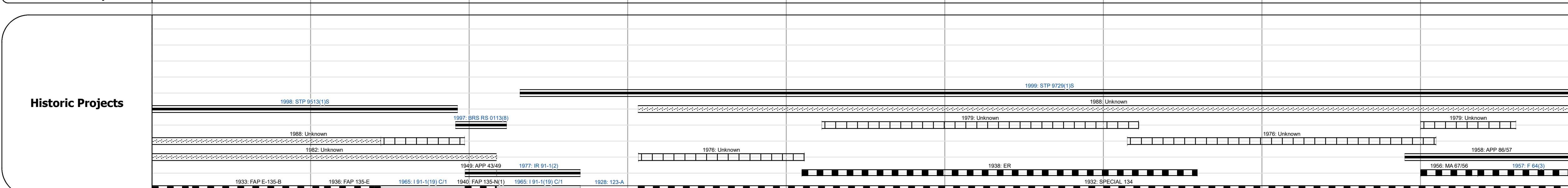

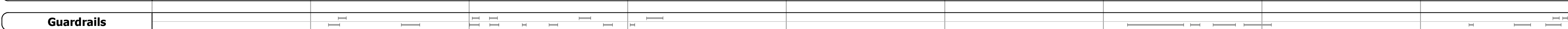

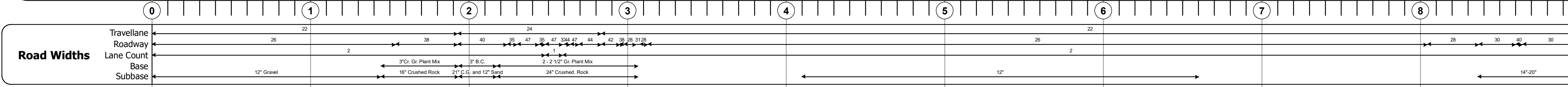
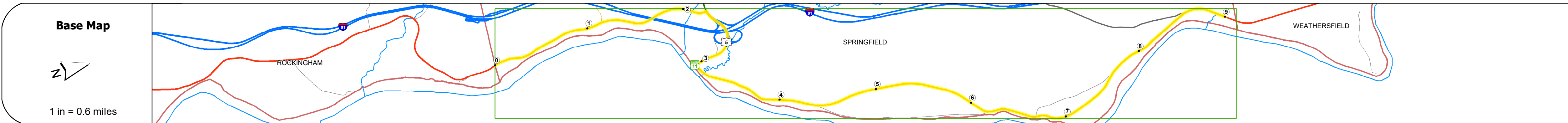
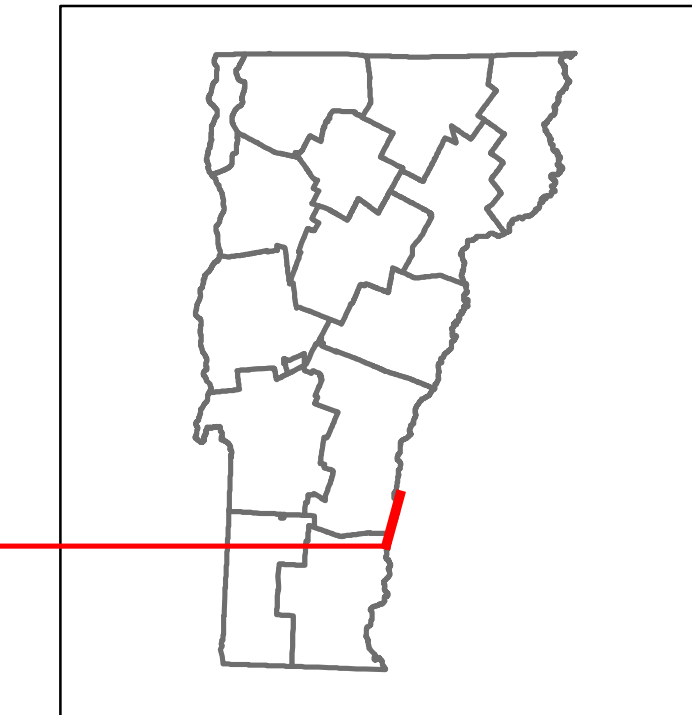
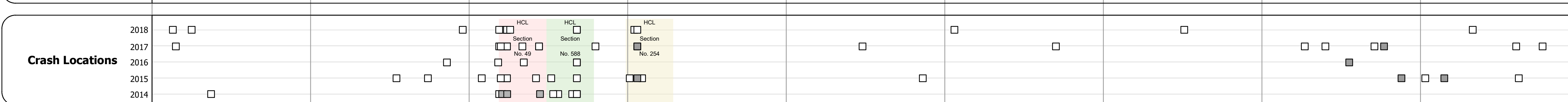


DISTRICT	TOWN	ROUTE
2	SPRINGFIELD	US-5



Year	Station 0+00	Station 1+00	Station 2+00	Station 3+00	Station 4+00	Station 5+00	Station 6+00	Station 7+00	Station 8+00	Station 9+00
2018	2900	99007700	8400	6000	6700				630	990
2017	2900	99007600	8300	5900	6600				630	990
2016	3000	10007400	8100	5800	6400				630	990
2015	3000	10007300	8000	5700	6300				630	990
2014	3400	10007300	8000	5700	6300				620	980



STRUCTURE DESCRIPTIONS

Culvert 43:
Culvert - 1919
Structure No. 300113004314181
Length: 9'
Under Clearance: 6.0'
Facility Carried: US5
Structure Type: RC BOX
Features Intersected: GRAVEL BROOK
Maintenance: State

Bridge 43A:
Stringer/multi-beam or girder - 1965
Structure No. 200091025N14182
Length: 231'
Facility Carried: 191 ML
Structure Type: 3 SP CONT ROLLED BM
Features Intersected: 1.91 OVER U.S.5

Bridge 43B:
Stringer/multi-beam or girder - 1965
Structure No. 200091025N14182
Length: 231'
Facility Carried: 191 ML
Structure Type: 3 SP CONT ROLLED BM
Features Intersected: 1.91 OVER U.S.5

Bridge 44:
Stringer/multi-beam or girder - 1997
Structure No. 200113004414182
Length: 250'
Width: 39.8'
Facility Carried: US 05 ML
Structure Type: 2 SP CONT WELDED GRD
Features Intersected: BLACK RIVER
Surface: Bituminous
Maintenance/Ownership: State

Bridge 44A:
Stringer/multi-beam or girder - 1965
Structure No. 200091028S14182
Length: 202'
Facility Carried: 191 ML
Structure Type: 4 SP CONT ROLLED BM
Features Intersected: 1.91 OVER U.S.5

Bridge 44B:
Stringer/multi-beam or girder - 1965
Structure No. 200091028N14182
Length: 202'
Facility Carried: 191 ML
Structure Type: 4 SP CONT ROLLED BM
Features Intersected: 1.91 OVER U.S.5

Culvert 45:
Culvert - 1919
Structure No. 300113004514181
Length: 14'
Under Clearance: 4.0'
Facility Carried: US5
Structure Type: RC BOX
Features Intersected: SPENCER BROOK
Maintenance: State

Culvert 48:
Culvert - 1957
Structure No. 300113004814181
Length: 7'
Under Clearance: 6.5'
Facility Carried: US5
Structure Type: CGMPPA
Features Intersected: CATTLE PASS
Maintenance: State

Culvert 48B:
Culvert
Structure No. 300113048B14181
Structure Type: ACCGMPP
Features Intersected: BROOK
Maintenance/Ownership: State

Historic Projects <ul style="list-style-type: none"> Unknown Retreatment Resurface Bituminous Mix Skinny Mix Bituminous Seal 	Functional Class <ul style="list-style-type: none"> 1 - Interstate System 2 - Other Freeways and Expressways 3 - Principal Arterial 4 - Minor Arterial 5 - Major Collector 6 - Minor Collector 	Curves <ul style="list-style-type: none"> Left Right 	Grades <ul style="list-style-type: none"> up down 	Traffic Counters <ul style="list-style-type: none"> Continuous (CTC) Weight-In-Motion (WIM) Short-Term, Scheduled Short-Term, Unscheduled 	Crash Locations <ul style="list-style-type: none"> Fatal Injury Property Damage Only Unknown Crash Type 	Mileage by Functional Class By Sheet 016-2 4 - Minor Arterial 0113 5 - Major Collector 0.340 8.660	Mileage by Town By Sheet SPRINGFIELD - U005-1418 9.0 of 9.118	DISTRICT 2	TOWN SPRINGFIELD	Date: 12/02/19	ROUTE US-5 ETE mileage: 40.414 to 49.414
Speed Zones 25 30 35 40 45 50 55 60 65						Page Total Mileage: 9.000 mi		Page Total Mileage: 9.0 mi		1 of 2 TWN mileage: 0.0 to 9.0	