Route Log and Progress Chart

DRAFT

Please Note: Errors and Omissions May Exist.
Contact the VTrans Mapping Section with questions or concerns.

DISTRICT	TOWN	ROUTE
4	NORWICH	US-5

Base Map

1 in = 2,000 feet

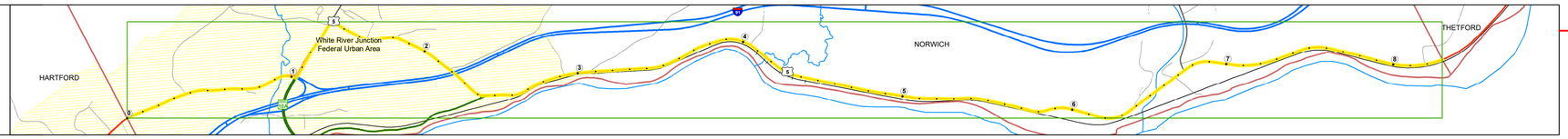

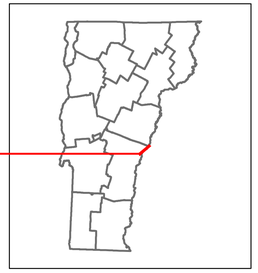

5

Stick Diagram

- Town Center
- Intersecting State Routes (excl. ramps/approaches)
- Other Intersecting Highways, Ramps, Approaches
- Railroad Crossings
- Primary Structures
- Secondary Structures
- Divided State Highway
- State Highway
- Divided Town Highway
- Town Highway
- Streams (Hydraulic Structure)
- Town Boundary
- Village/UC Boundaries
- District Boundaries
- State/Town Highway Change
- Divided Highway Limits
- Ghost Section Boundary
- Federal Urban Area Limits

Scale: 1 INCH = 2,000 FEET

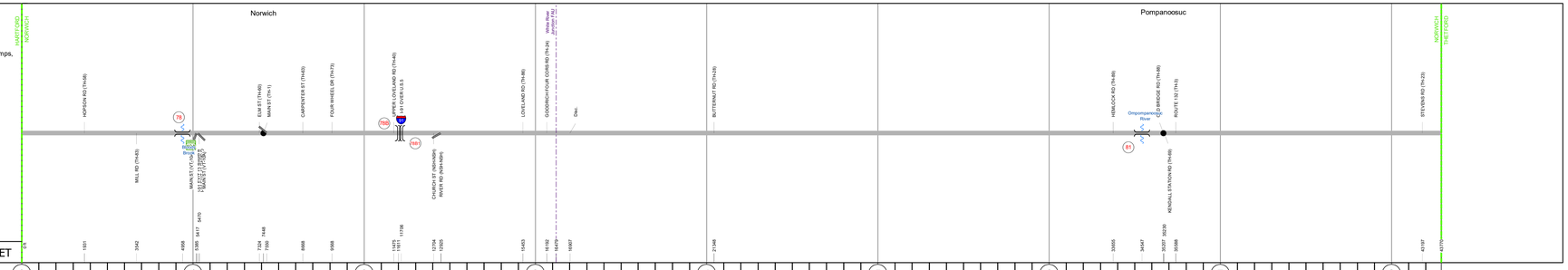

Road Widths



Curves

Grades

Guardrails

Rumblestrips

Historic Projects



Maintenance Garage

District 4 - HWY Maintenance White River Garage
District 4 - HWY Maintenance Thetford Garage

Speed Zone



Functional Class

5

National Highway System

Limited Access Highway

Customer Service Level

Local Connector

Traffic Counters

Y102
Y031

AADT Counts

	0	1	2	3	4	5	6	7	8
2018	4700	7200	8700	1800		1500		1200	
2017	4900	6300	7800	1600		1500		1200	
2016	5200	5400	6800	1400		1600		1300	
2015	5400	4500	5900	1200		1600		1300	
2014	5200	4400	5800	1200		1600		1300	

Crash Locations

STRUCTURE DESCRIPTIONS

Culvert 78:
Culvert - 1968
Structure No. 300113007814111
Length: 17'
Under Clearance: 14.0'
Facility Carried: US5
Structure Type: RC BOX
Features Intersected: BLOODY BROOK
Maintenance: State

Bridge 78B:
Stringer/multi-beam or girder - 1968
Structure No. 200091049S14112
Length: 137'
Facility Carried: I 91 ML
Structure Type: WELDED PLATE GIRDER
Features Intersected: I 91 OVER U.S.5

Bridge 78B1:
Stringer/multi-beam or girder - 1968
Structure No. 200091049N14112
Length: 137'
Facility Carried: I 91 ML
Structure Type: PLATE GIRDER
Features Intersected: I 91 OVER U.S.5

Bridge 81:
Stringer/multi-beam or girder - 1937
Structure No. 200113008114112
Length: 256'
Width: 28.5'
Facility Carried: US 05 ML
Structure Type: 3 SP CONT WLD PL GRD
Features Intersected: OMPOMPANOOSUC RIVER
Surface: Bituminous
Maintenance/Ownership: State

Historic Projects

- Unknown
- Retreatment
- Resurface
- Bituminous Mix
- Skinny Mix
- Bituminous Seal
- Bituminous Concrete
- Bituminous Macadam
- Cold Plane and Bituminous Concrete
- Concrete
- Gravel
- Surface Treated Gravel
- Plant Mix
- Reclaimed Base and Bituminous Concrete

Indicated plans available - http://vtransmap01.act.state.vt.us/rp/dgo/Dhwebstore/

Functional Class

- 1 - Interstate System
- 2 - Other Freeways and Expressways
- 3 - Principal Arterial
- 4 - Minor Arterial
- 5 - Major Collector
- 6 - Minor Collector

Speed Zones

SPEED 25, SPEED 30, SPEED 35, SPEED 40, SPEED 45, SPEED 50, SPEED 55, SPEED 60, SPEED 65

Curves

(degrees) Left / Right

Grades

(percent) grade up / grade down

Road Widths

(ft)

Traffic Counters

- Continuous (CTC)
- Weigh-In-Motion (WIM)
- Short-Term, Scheduled
- Short-Term, Unscheduled

(counter ID)

AADT

(count)

Crash Locations

- Fatal
- Injury
- Property Damage Only
- Unknown Crash Type

High Crash Locations (HCL's)

Sections (& Intersections)

HCL No.	
1 - 100 (1 - 10)	201 - 300 (21 - 30)
101 - 200 (11 - 20)	301 - 400 (31 - 40)
	401 - 800 (41 - 113)

Mileage by Functional Class By Sheet

0113	5 - Major Collector	8.290

Page Total Mileage: 8.290 mi

Mileage by Town By Sheet

NORWICH - U005-1411	8.29 of 8.29

Page Total Mileage: 8.29 mi

DISTRICT	TOWN	Date: 12/02/19	ROUTE
4	NORWICH	1 of 1 TWN mileage: 0.0 to 8.29	US-5 ETE mileage: 78.39 to 86.68

For More Information Contact - Vermont Agency of Transportation, Policy, Planning and Intermodal Development Division - Mapping Section, 1 National Life Drive, Montpelier, VT 05633-5001 Telephone: 802-828-2600.