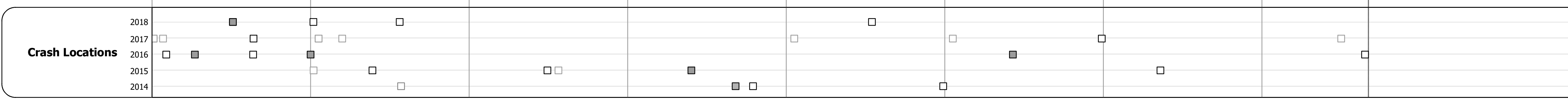
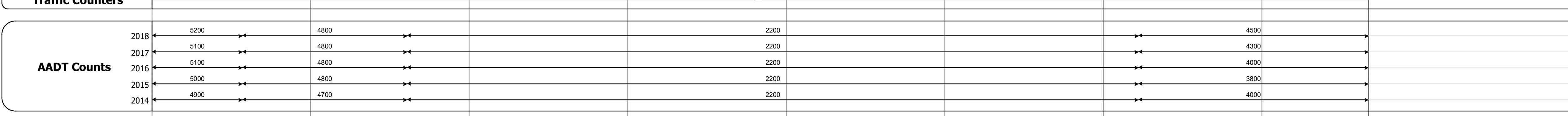
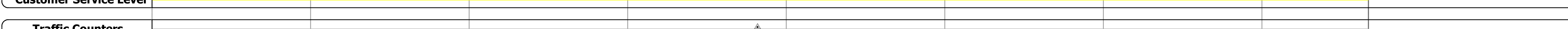







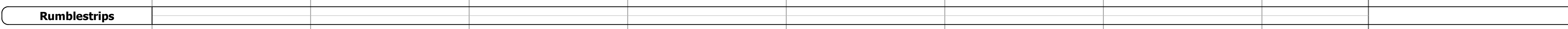
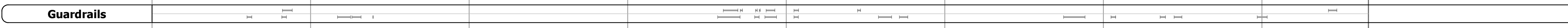

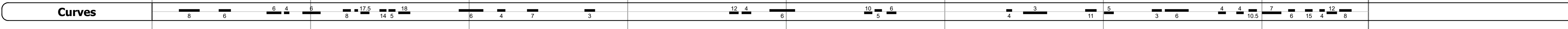
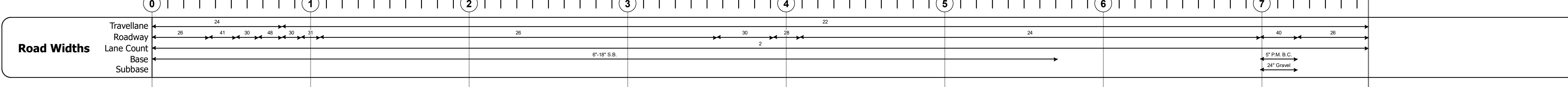
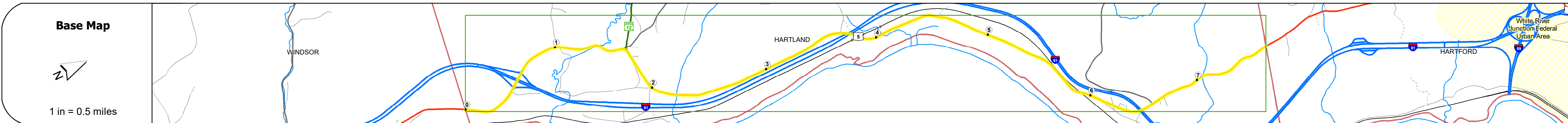
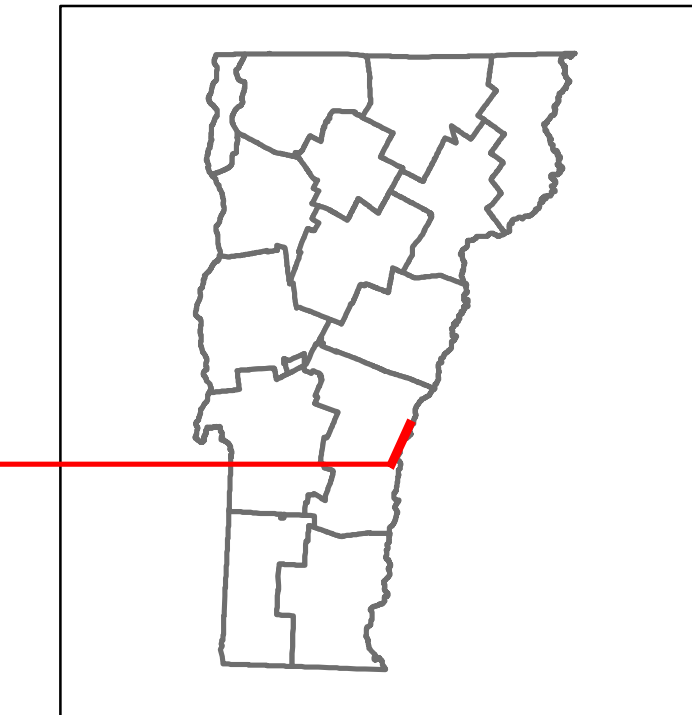


DISTRICT	TOWN	ROUTE
4	HARTLAND	US-5



STRUCTURE DESCRIPTIONS

- Bridge 58A:** Stringer/multi-beam or girder - 1965
Structure No. 200113058A14092
Length: 220'
Width: 25.9'
Under Clearance: 16.67'
Facility Carried: US 05 ML
Structure Type: 4 SP CONT ROLLED BM
Features Intersected: 191 UNDER US 5
Surface: Bituminous
Maintenance/Ownership: State
- Bridge 60:** Stringer/multi-beam or girder - 2006
Structure No. 200113006014092
Length: 144'
Width: 33.0'
Facility Carried: US 05 ML
Structure Type: CURVED WELDED GIRDER
Features Intersected: LULLS BROOK
Surface: Bituminous
Maintenance/Ownership: State
- Culvert 61:** Culvert - 1930
Structure No. 300113006114091
Length: 12'
Under Clearance: 6.0'
Structure Type: RC BOX
Features Intersected: BROOK
Maintenance: State
- Bridge 62:** Stringer/multi-beam or girder - 1965
Structure No. 200113006214092
Length: 375'
Width: 30.8'
Under Clearance: 16.33'
Facility Carried: US 05 ML
Structure Type: 5 SP ROLLED BEAM
Features Intersected: 191 OVER NECR
Surface: Bituminous
Maintenance/Ownership: State
- Bridge 62A:** Stringer/multi-beam or girder - 1955
Structure No. 200113062A14092
Length: 99'
Width: 29.6'
Under Clearance: 22.25'
Facility Carried: US 05 ML
Structure Type: ROLLED BEAM
Features Intersected: US 5 OVER NECR
Surface: Bituminous
Maintenance/Ownership: State
- Bridge 66:** Stringer/multi-beam or girder - 1936
Structure No. 200113006614092
Length: 222'
Width: 24.0'
Under Clearance: 19.17'
Facility Carried: US 05 ML
Structure Type: 3 SP ROLLED BEAM
Features Intersected: US 5 OVER NECR
Surface: Bituminous
Maintenance/Ownership: State
- Bridge 66A:** Stringer/multi-beam or girder - 1966
Structure No. 200091039N14092
Length: 173'
Facility Carried: 191 ML
Structure Type: 3 SP CONT GIRDER
Features Intersected: 191 OVER US 5
- Bridge 66B:** Stringer/multi-beam or girder - 1966
Structure No. 200091039S14092
Length: 173'
Facility Carried: 191 ML
Structure Type: 3 SP CONT GIRDER
Features Intersected: 191 OVER US 5
- Bridge 67:** Stringer/multi-beam or girder - 1988
Structure No. 200113006714092
Length: 220'
Width: 38.7'
Facility Carried: US 05 ML
Structure Type: 2 SP CONT CURVE GRD
Features Intersected: OTTAUQUECHEE RIVER
Surface: Bituminous
Maintenance/Ownership: State

<p>Historic Projects</p> <ul style="list-style-type: none"> Unknown Retreatment Resurface Bituminous Mix Skinny Mix Bituminous Seal <p>Surface Treated</p> <ul style="list-style-type: none"> Gravel Plant Mix Reclaimed Base and Bituminous Concrete <p>Speed Zones</p> <p>Indicated plans available - http://vtransmap01.ad.state.vt.us/rp/dpr/DWebster/</p>	<p>Functional Class</p> <ul style="list-style-type: none"> 1 - Interstate 2 - Other 3 - Principal Arterial 4 - Minor Arterial 5 - Major Collector 6 - Minor Collector <p>Curves</p> <ul style="list-style-type: none"> Left Right <p>Grades</p> <ul style="list-style-type: none"> Up Down <p>Road Widths</p> <p>(ft)</p>	<p>Traffic Counters</p> <ul style="list-style-type: none"> Continuous (CTC) Weight-In-Motion (WIM) Short-Term, Scheduled Short-Term, Unscheduled <p>Crash Locations</p> <ul style="list-style-type: none"> Fatal Injury Property Damage Only Unknown Crash Type <p>High Crash Locations (HCL's)</p> <p>Sections (& Intersections)</p> <p>HCL No. 1 - 100 (1 - 10) 201 - 300 (21 - 30) 301 - 400 (31 - 40) 401 - 800 (41 - 113)</p>	<p>Mileage by Functional Class By Sheet</p> <p>0113 5 - Major Collector 7.672</p>	<p>Mileage by Town By Sheet</p> <p>HARTLAND - U005-1409 7.672 of 7.672</p>	<p>DISTRICT</p> <p>4</p>	<p>TOWN</p> <p>HARTLAND</p>	<p>Date: 12/02/19</p> <p>1 of 1</p> <p>TWN mileage: 0.0 to 7.672</p>	<p>ROUTE</p> <p>US-5</p> <p>ETE mileage: 63.168 to 70.84</p>
---	---	---	--	---	---------------------------------	------------------------------------	---	---