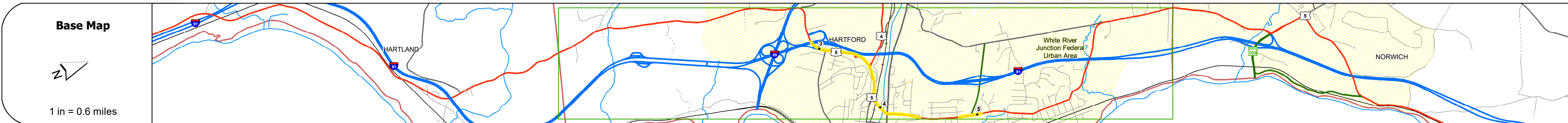
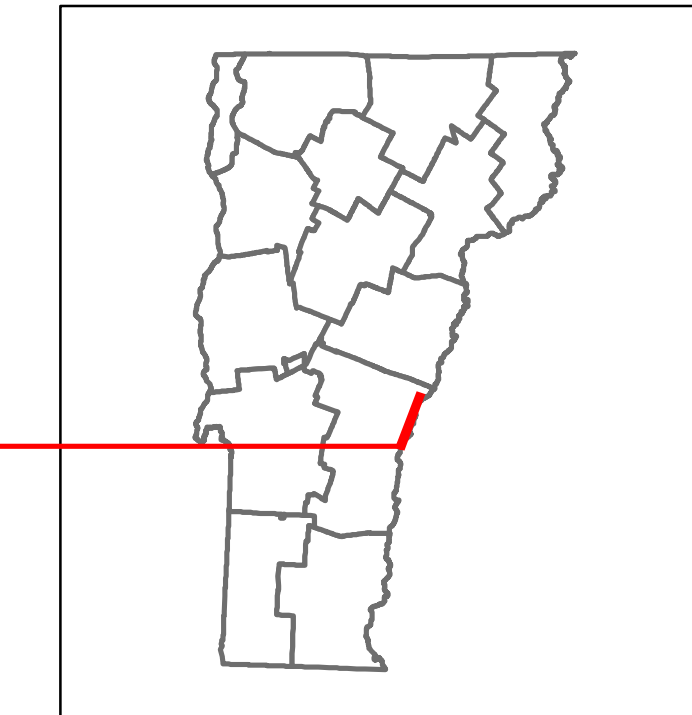


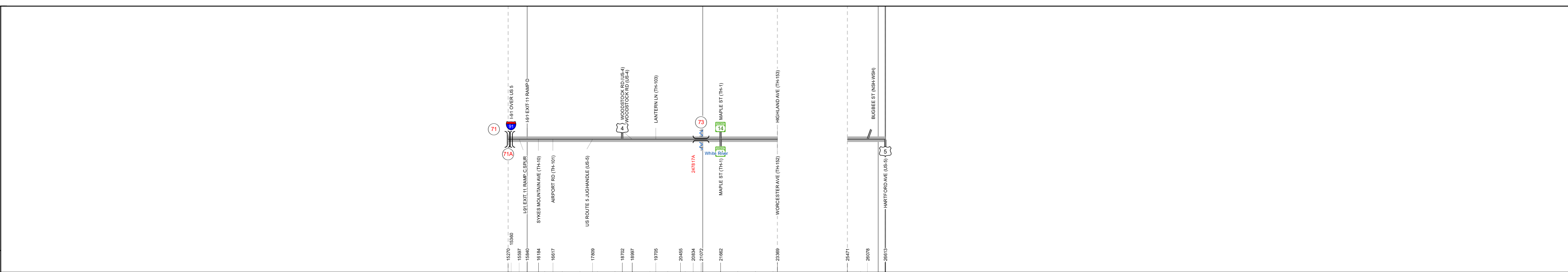
DISTRICT	TOWN	ROUTE
4	HARTFORD	US-5



Stick Diagram

- Town Center
- Intersecting State Routes (excl. ramps/approaches)
- Other Intersecting Highways, Ramps, Approaches
- Railroad Crossings
- Primary Structures
- Secondary Structures
- Divided State Highway
- State Highway
- Divided Town Highway
- Town Highway
- Streams (Hydraulic Structure)
- Town Boundary
- Village/IC Boundaries
- District Boundaries
- State/Town Highway Change
- Divided Highway Limits
- Ghost Section Boundary
- Federal Urban Area Limits

Scale: 1 INCH = 2,000 FEET



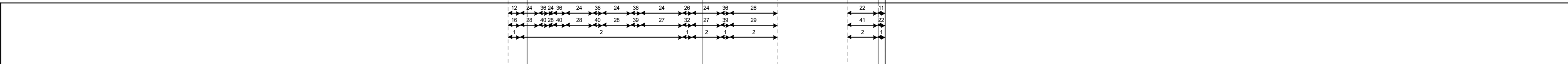
STRUCTURE DESCRIPTIONS

Bridge 71:
Stringer/multi-beam or girder - 1966
Structure No. 200091043S14082
Length: 202'
Facility Carried: 191 ML
Structure Type: 3 SP ROLLED BEAM
Features Intersected: 191 OVER US 5

Bridge 71A:
Stringer/multi-beam or girder - 1966
Structure No. 200091043N14082
Length: 202'
Facility Carried: 191 ML
Structure Type: 3 SP ROLLED BEAM
Features Intersected: 191 OVER US 5

Bridge 73:
Stringer/multi-beam or girder - 1968
Structure No. 200113007314082
Length: 979'
Width: 57'
Under Clearance: 23.08'
Facility Carried: US 05 ML
Structure Type: 6 SP CONT WELDED GRD
Features Intersected: US 5 OVER WHI R + NECRR
Surface: Bituminous
Maintenance/Ownership: State

Road Widths



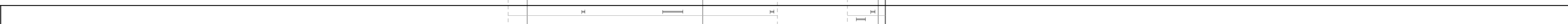
Curves



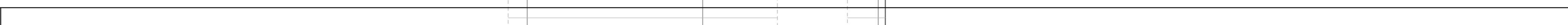
Grades



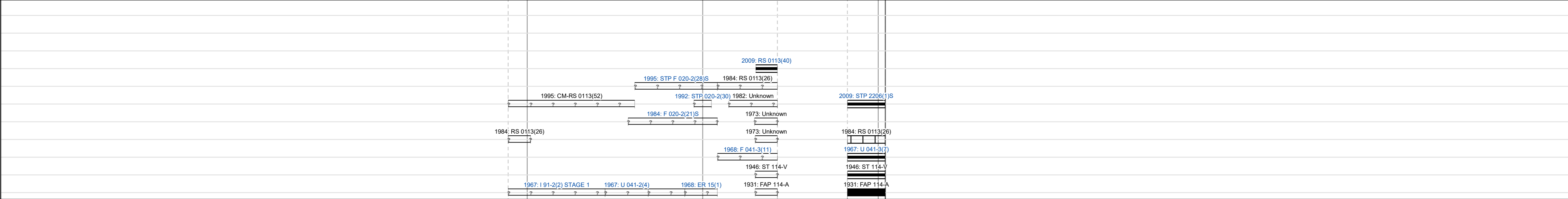
Guardrails



Rumblestrips




Historic Projects



Maintenance Garage



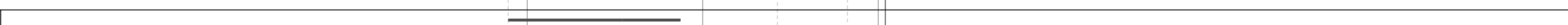
Speed Zone




Functional Class




National Highway System



Limited Access Highway



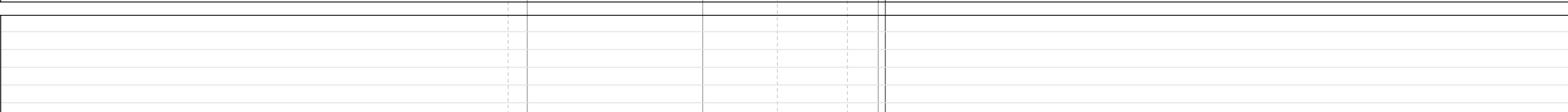
Customer Service Level



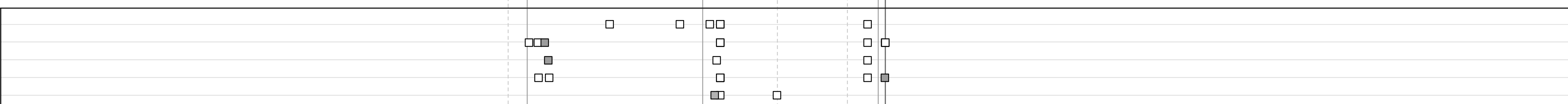
Traffic Counters



AADT Counts



Crash Locations



<p>Historic Projects</p> <ul style="list-style-type: none"> Unknown Retreatment Resurface Bituminous Mix Skippy Mix Bituminous Seal <p>Surface Treated</p> <ul style="list-style-type: none"> Gravel Plant Mix Reclaimed Base and Bituminous Concrete <p>Speed Zones</p>	<p>Functional Class</p> <ul style="list-style-type: none"> 1 - Interstate System 2 - Other Freeways and Expressways 3 - Principal Arterial 4 - Minor Arterial 5 - Major Collector 6 - Minor Collector <p>Curves</p> <ul style="list-style-type: none"> Left (degrees) Right (degrees) <p>Grades</p> <ul style="list-style-type: none"> Up (percent) Down (percent) <p>Road Widths</p>	<p>Traffic Counters</p> <ul style="list-style-type: none"> Continuous (CTC) Weight-In-Motion (WIM) Short-Term, Scheduled Short-Term, Unscheduled <p>Crash Locations</p> <ul style="list-style-type: none"> Fatal Injury Property Damage Only Unknown Crash Type <p>High Crash Locations (HCL's)</p> <p>Sections (& Intersections)</p> <ul style="list-style-type: none"> 1 - 100 (1 - 10) 101 - 200 (11 - 20) 201 - 300 (21 - 30) 301 - 400 (31 - 40) 401 - 800 (41 - 113) 	<p>Mileage by Functional Class By Sheet</p> <p>020-2 4 - Minor Arterial</p> <p>0113 5 - Major Collector</p> <p>0.560</p> <p>1.324</p>	<p>Mileage by Town By Sheet</p> <p>HARTFORD - U005-1408S</p> <p>1.75 of 1.75</p>	<p>DISTRICT</p> <p>4</p>	<p>TOWN</p> <p>HARTFORD</p>	<p>Date: 12/02/19</p> <p>1 of 1</p> <p>TWN mileage: 2.892 to 4.642</p>	<p>ROUTE</p> <p>US-5</p> <p>ETE mileage: 73.732 to 75.266</p> <p>75.664 to 75.88</p>
			<p>Indicated plans available - http://vtransmap01.ad.state.vt.us/rp/dpr/DWebstore/</p>		<p>Page Total Mileage: 1.75 mi</p>	<p>Page Total Mileage: 1.75 mi</p>	<p>For More Information Contact - Vermont Agency of Transportation, Policy, Planning and Intermodal Development Division - Mapping Section, 1 National Life Drive, Montpelier, VT 05633-5001 Telephone: 802-828-2600.</p>	