

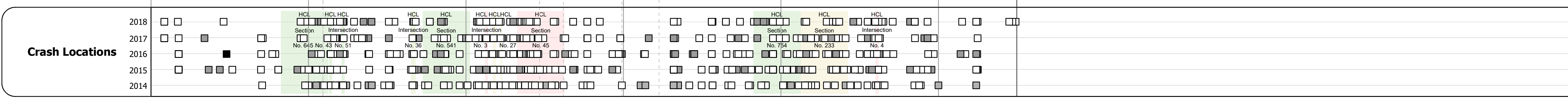
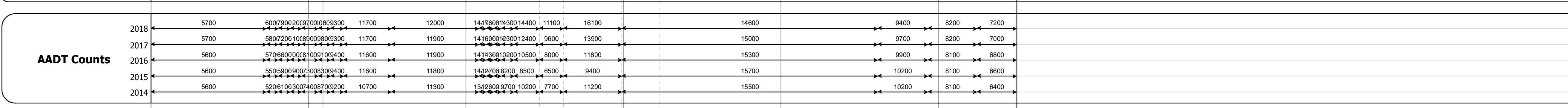
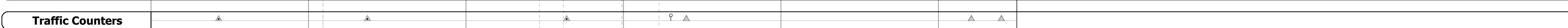




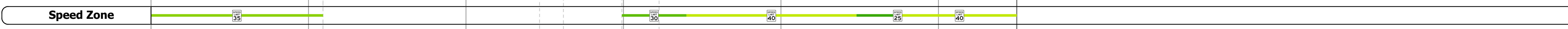

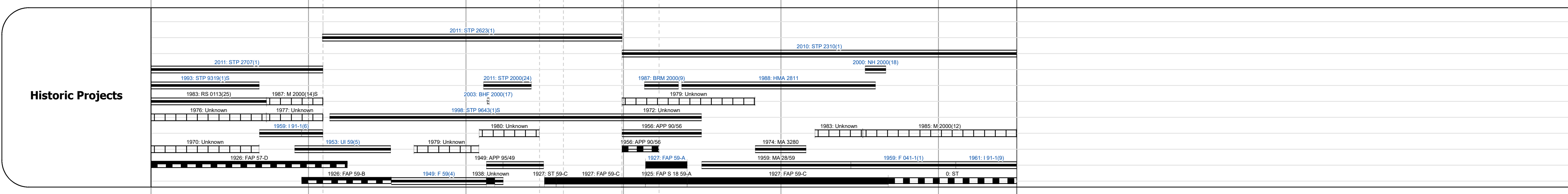
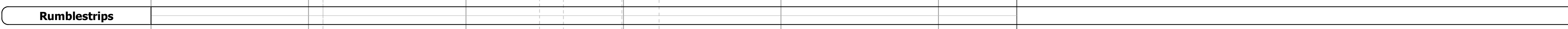



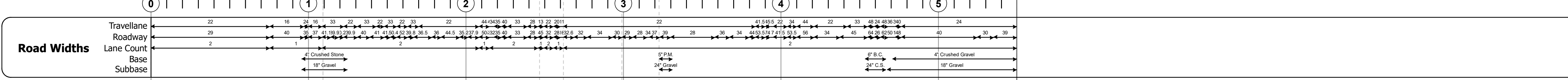
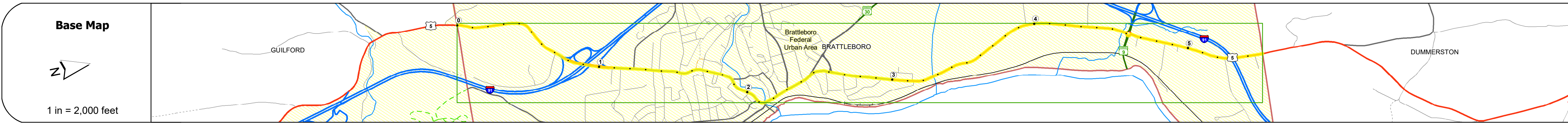
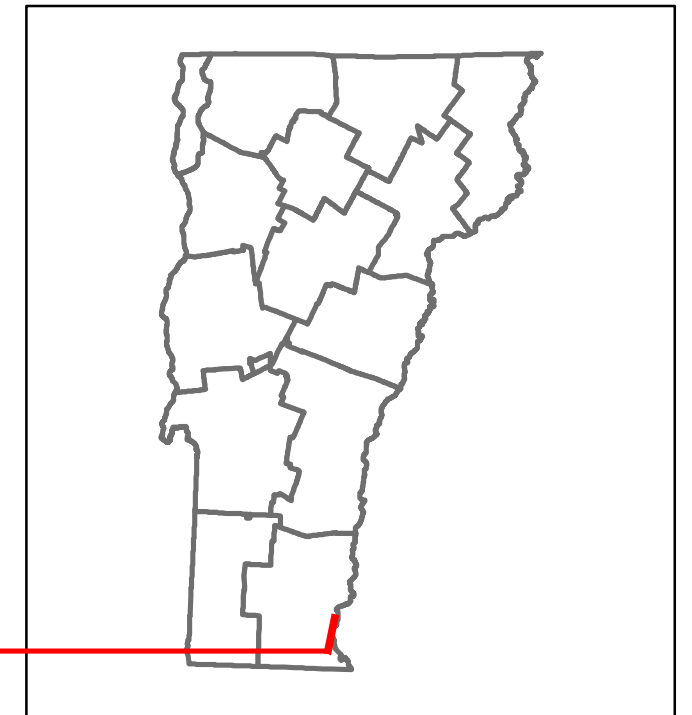


Route Log and Progress Chart

DRAFT

Please Note: Errors and Omissions May Exist.
Contact the VTrans Mapping Section with questions or concerns.

DISTRICT	TOWN	ROUTE
2	BRATTLEBORO	US-5



STRUCTURE DESCRIPTIONS

Bridge 6A:
Stringer/multi-beam or girder - 1959
Structure No. 200091004513022
Length: 198'
Facility Carried: 191 ML
Structure Type: 2 SPAN ROLLED BEAM
Features Intersected: 1 91 OVER U.S.5

Bridge 6A1:
Stringer/multi-beam or girder - 1959
Structure No. 200091004N13022
Length: 198'
Height: 17.5'
Facility Carried: 191 ML
Structure Type: 2 SPAN ROLLED BEAM
Features Intersected: 1 91 OVER U.S.5

Bridge 7:
Stringer/multi-beam or girder - 1938
Structure No. 20200000713022
Length: 67'
Width: 58.6'
Facility Carried: US 05 ML
Structure Type: WELDED PLATE GIRDER
Features Intersected: WESTON BROOK
Surface: Bituminous
Maintenance/Ownership: City/Municipal

Bridge 8:
Stringer/multi-beam or girder - 1987
Structure No. 20200000813022
Length: 356'
Width: 39.3'
Facility Carried: US 05 ML
Structure Type: 2 SPN CONT. WLD GIR
Features Intersected: WEST RIVER 3
Surface: Bituminous
Maintenance/Ownership: State

Bridge 10:
Stringer/multi-beam or girder - 1959
Structure No. 20200001013022
Length: 34'
Width: 64.0'
Facility Carried: US 05 ML
Structure Type: ROLLED BEAM
Features Intersected: BROOK
Surface: Bituminous
Maintenance/Ownership: State

Bridge 10B:
Stringer/multi-beam or girder - 1961
Structure No. 200113010B13022
Length: 285'
Width: 30.0'
Under Clearance: 16.25'
Facility Carried: US 05 ML
Structure Type: 4 SPAN ROLLED BEAM
Features Intersected: 1 91 UNDER US 5
Surface: Bituminous
Maintenance/Ownership: State

<p>Historic Projects</p> <ul style="list-style-type: none"> Unknown Retreatment Resurface Bituminous Mix Skippy Mix Bituminous Seal <p>Surface Treated</p> <ul style="list-style-type: none"> Gravel Plant Mix Reclaimed Base and Bituminous Concrete <p>Functional Class</p> <ul style="list-style-type: none"> 1 - Interstate System 2 - Other Freeways and Expressways 3 - Principal Arterial 4 - Minor Arterial 5 - Major Collector 6 - Minor Collector <p>Speed Zones</p> <ul style="list-style-type: none"> 25 30 35 40 45 50 55 60 65 	<p>Curves</p> <ul style="list-style-type: none"> Left Right <p>Grades</p> <ul style="list-style-type: none"> grade up grade down <p>Road Widths</p> <p>(ft)</p>	<p>Traffic Counters</p> <ul style="list-style-type: none"> Continuous (CTC) Weight-In-Motion (W/M) Short-Term, Scheduled Short-Term, Unscheduled <p>Crash Locations</p> <ul style="list-style-type: none"> Fatal Injury Property Damage Only Unknown Crash Type <p>High Crash Locations (HCL's)</p> <p>Sections (& Intersections)</p> <ul style="list-style-type: none"> 1 - 100 (1 - 10) 101 - 200 (11 - 20) 201 - 300 (21 - 30) 301 - 400 (31 - 40) 401 - 800 (41 - 113) 	<p>Mileage by Functional Class By Sheet</p> <table border="1"> <tr> <td>0113</td> <td>3 - Other Principal Arterial</td> <td>0.150</td> </tr> <tr> <td>010-2</td> <td>3 - Other Principal Arterial</td> <td>0.028</td> </tr> <tr> <td>0113</td> <td>4 - Minor Arterial</td> <td>5.319</td> </tr> </table>	0113	3 - Other Principal Arterial	0.150	010-2	3 - Other Principal Arterial	0.028	0113	4 - Minor Arterial	5.319	<p>Mileage by Town By Sheet</p> <p>BRATTLEBORO - U005-1302 5.497 of 5.497</p>	<p>DISTRICT</p> <p>2</p>	<p>TOWN</p> <p>BRATTLEBORO</p>	<p>Date: 12/02/19</p>	<p>ROUTE</p> <p>US-5</p> <p>ETE mileage: 6.976 to 12.473</p>
0113	3 - Other Principal Arterial	0.150															
010-2	3 - Other Principal Arterial	0.028															
0113	4 - Minor Arterial	5.319															