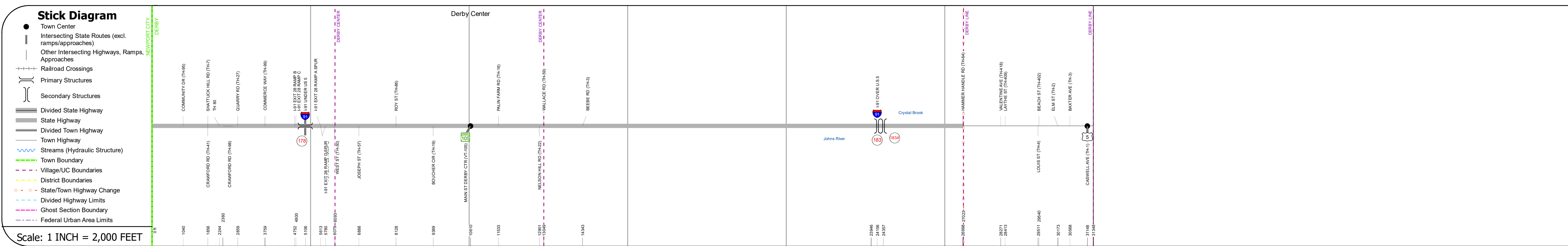
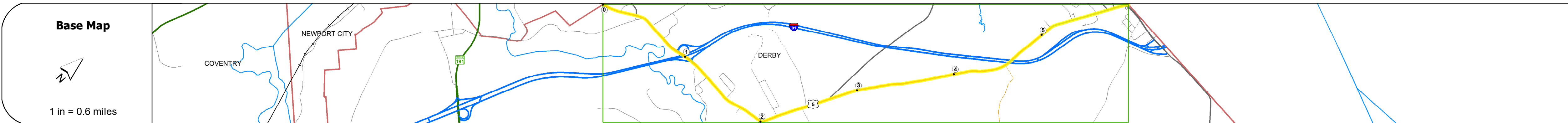
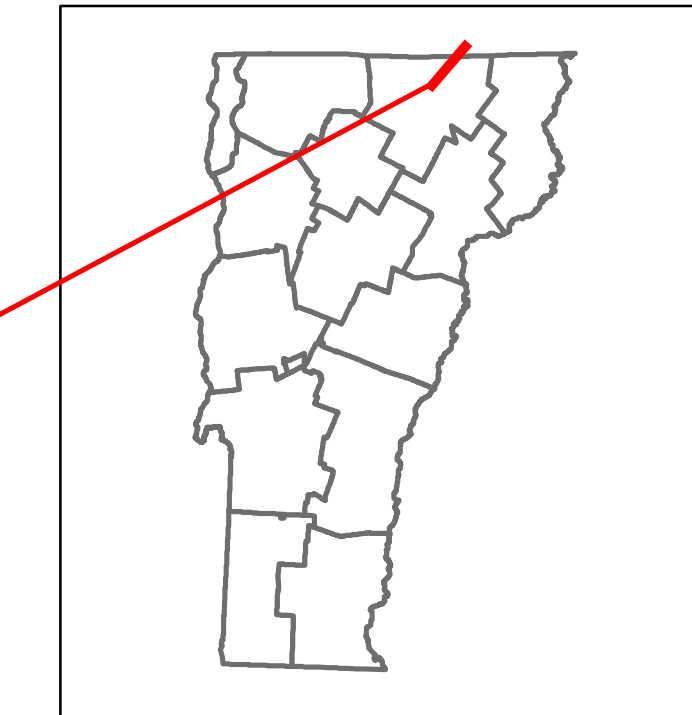


DISTRICT	TOWN	ROUTE
9	DERBY	US-5



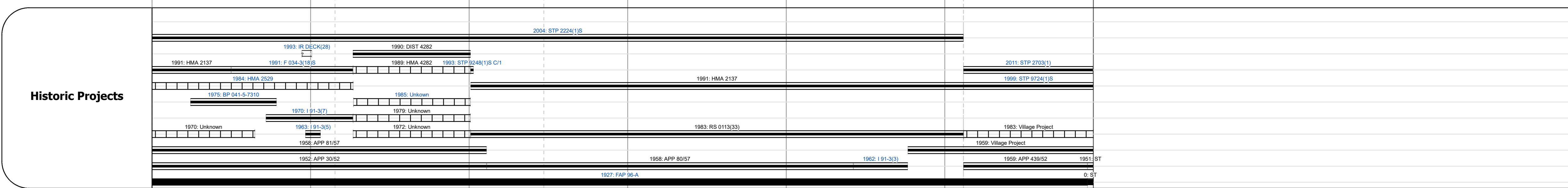
Travellane	22	34	23	11	23	11	30	22	33	30	28	26	27	31	30	26
Roadway Lane Count	30	42	48	42	44	48.5	40	44	36	30	43.5	34	33	30	28	26
Base Subbase	8" Gravel	18" Gravel	3" Cr. Stone	24" Gravel	3" Cr. Stone	18" Gravel	3" Pn. Mac. Cr. St.	18" Gravel	3" Pn. Mac. Cr. St.	18" Gravel	3" Pn. Mac. Cr. St.	18" Gravel	3" Pn. Mac. Cr. St.	18" Gravel	3" Pn. Mac. Cr. St.	18" Gravel

Curves	7	7	4	7	6	60	5	4	11	3	5					
--------	---	---	---	---	---	----	---	---	----	---	---	--	--	--	--	--

Grades					+5.1				-8.2	-6.5	+7.4	-7.8A			+8.0	
--------	--	--	--	--	------	--	--	--	------	------	------	-------	--	--	------	--

Guardrails																
------------	--	--	--	--	--	--	--	--	--	--	--	--	--	--	--	--

Rumblestrips																
--------------	--	--	--	--	--	--	--	--	--	--	--	--	--	--	--	--



Maintenance Garage	District 9 - HWY Maintenance Derby Garage
--------------------	---

Speed Zone	35	40
------------	----	----

Functional Class	4	5
------------------	---	---

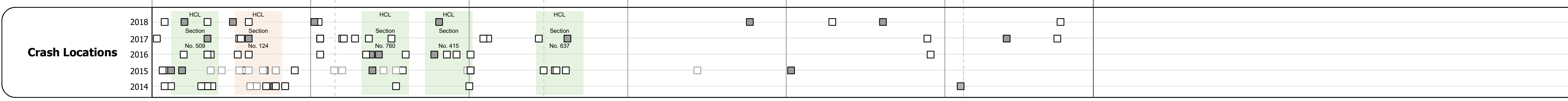
National Highway System	
-------------------------	--

Limited Access Highway	
------------------------	--

Customer Service Level	Arterial Highway	Local Connector	Class 1 Town Highway
------------------------	------------------	-----------------	----------------------

Traffic Counters																
------------------	--	--	--	--	--	--	--	--	--	--	--	--	--	--	--	--

AAADT Counts	2018	10700	11900	9300	9200	5300	3000	2400	7900	2200	750
2017	10600	11800	9000	8900	5300	2900	2300	5900	2200	750	
2016	10600	11700	8700	8700	5200	2900	2300	3800	2200	740	
2015	10500	11600	8400	8400	5200	2800	2200	1800	2200	740	
2014	10300	11300	8600	8900	5400	2800	2300	2000	2400	810	



Historic Projects	Unknown, Retreatment, Resurface, Bituminous Mix, Bituminous Seal
Functional Class	1- Interstate System, 2- Other Freeways and Expressways, 3- Principal Arterial, 4- Minor Arterial, 5- Major Collector, 6- Minor Collector
Curves	Left, Right
Grades	up, down
Traffic Counters	Continuous (CTC), Weigh-In-Motion (WIM), Short-Term, Scheduled, Short-Term, Unscheduled
Crash Locations	Fatal, Injury, Property Damage Only, Unknown Crash Type
Mileage by Functional Class By Sheet	034-3 4 - Minor Arterial, 0113 5 - Major Collector, 2.009, 3.928
Mileage by Town By Sheet	DERBY - U005-1007, 5.937 of 5.937

## STRUCTURE DESCRIPTIONS

**Bridge 178:**  
Stringer/multi-beam or girder - 1970  
Structure No. 200034017810072  
Length: 331'  
Width: 64.3'  
Under Clearance: 17.33'  
Facility Carried: US 05 ML  
Structure Type: 4SP CONT ROLLED BM  
Features Intersected: 191 UNDER US 5  
Surface: Bituminous  
Maintenance/Ownership: State

**Bridge 183:**  
Stringer/multi-beam or girder - 1962  
Structure No. 20009113N10072  
Length: 214'  
Facility Carried: 191 ML  
Structure Type: 3SP ROLLED BM  
Features Intersected: 191 OVER U.S.5

**Bridge 183A:**  
Stringer/multi-beam or girder - 1962  
Structure No. 20009113S10072  
Length: 214'  
Facility Carried: 191 ML  
Structure Type: 3 SP CONT ROLLED BM  
Features Intersected: 191 OVER U.S.5