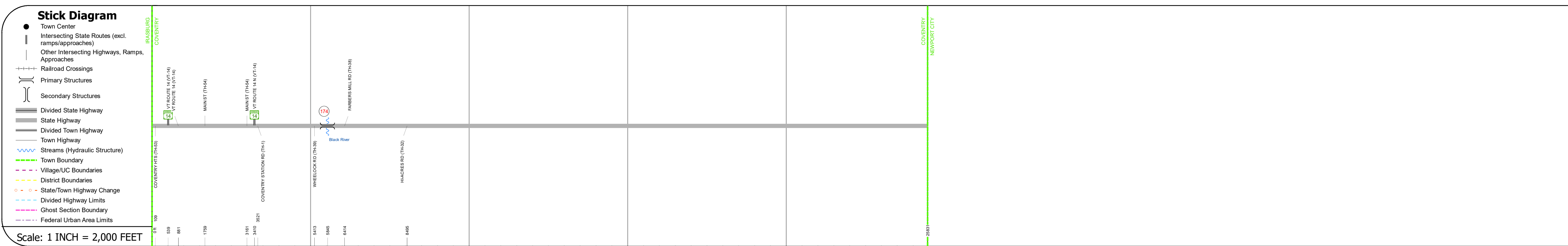
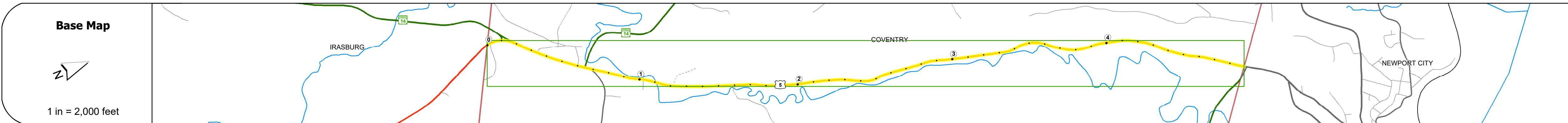
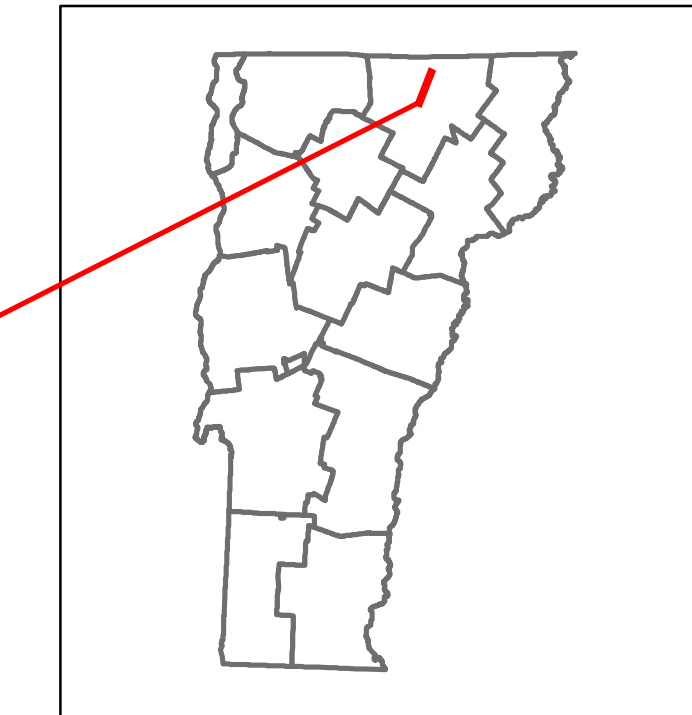
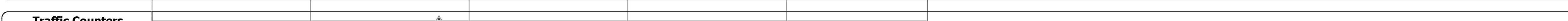




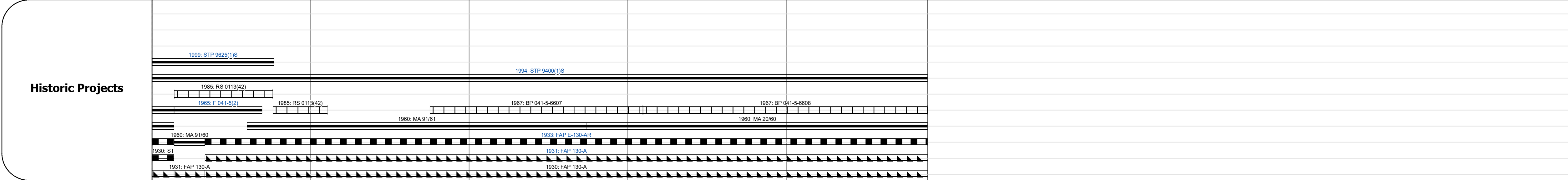

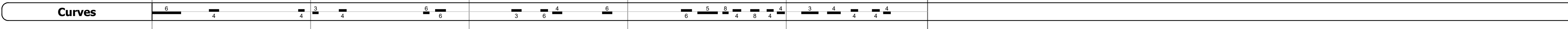
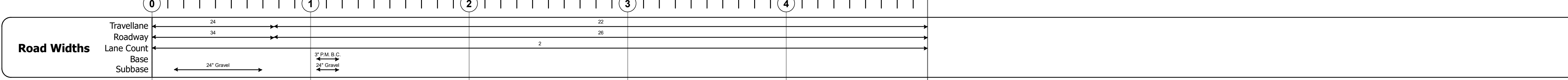


DISTRICT	TOWN	ROUTE
9	COVENTRY	US-5




STRUCTURE DESCRIPTIONS

Bridge 174:
Stringer/multi-beam or girder - 1980
Structure No. 200113017410052
Length: 140'
Width: 33.0'
Facility Carried: US 05 ML
Structure Type: 3 SP CONT CANT GDR
Features Intersected: BLACK RIVER
Surface: Bituminous
Maintenance/Ownership: State



Year	2018	2017	2016	2015	2014
ADT	2300	2300	2200	2200	2200
ADT	3900	3800	3800	3700	3800
ADT	2400	2400	2300	2300	2400



Historic Projects Unknown, Retreatment, Resurface, Bituminous Mix, Bituminous Seal, Concrete, Surface Treated Gravel, Cold Plane and Plant Mix, Reclaimed Base and Bituminous Concrete	Functional Class 1 - Interstate System, 2 - Other Freeways and Expressways, 3 - Principal Arterial, 4 - Minor Arterial, 5 - Major Collector, 6 - Minor Collector	Crash Locations Fatal, Injury, Property Damage Only, Unknown Crash Type	Mileage by Functional Class By Sheet 0113 5 - Major Collector 4.892	Mileage by Town By Sheet COVENTRY - U005-1005 4.892 of 4.892	DISTRICT	TOWN	Date: 12/02/19	ROUTE
					9	COVENTRY	1 of 1 TWN mileage: 0.0 to 4.892	US-5 ETE mileage: 177.608 to 182.5