


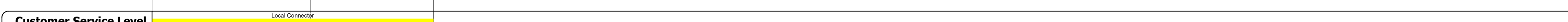










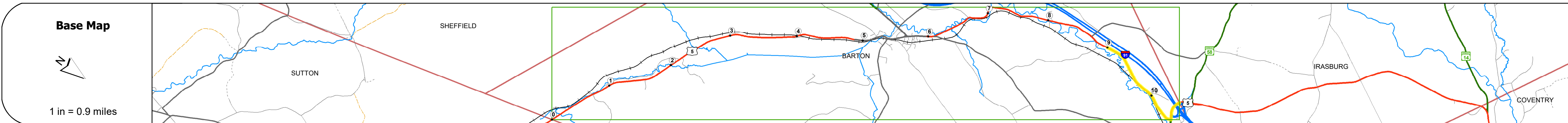
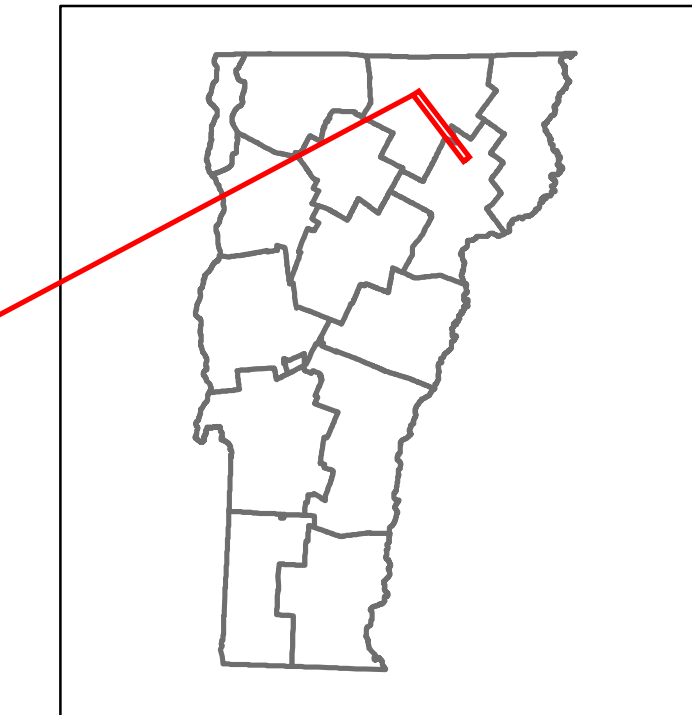


Route Log and Progress Chart


DRAFT

Please Note: Errors and Omissions May Exist.
Contact the VTrans Mapping Section with questions or concerns.

DISTRICT	TOWN	ROUTE
9	BARTON	US-5



Year	2100	433600	4000	3700
2018	2100	433600	4000	3700
2017	2100	443600	4000	3700
2016	2200	453500	4000	3600
2015	2200	463500	4000	3600
2014	2200	463600	4000	3700



STRUCTURE DESCRIPTIONS

Bridge 170:
Stringer/multi-beam or girder - 1971
Structure No. 200091106N10022
Length: 200'
Facility Carried: 191 ML
Structure Type: 3SP CONT. WELDED GIR
Features Intersected: 191 OVER U.S. 5

Bridge 170-1:
Stringer/multi-beam or girder - 1971
Structure No. 200091106S10022
Length: 200'
Facility Carried: 191 ML
Structure Type: 3SP CONT WELDED GIR
Features Intersected: 191 OVER U.S. 5

Historic Projects <ul style="list-style-type: none"> Unknown Retreatment Resurface Bituminous Mix Skippy Seal Bituminous Seal 	Functional Class <ul style="list-style-type: none"> 1 - Interstate System 2 - Other Freeways and Expressways 3 - Principal Arterial 4 - Minor Arterial 5 - Major Collector 6 - Minor Collector 	Curves <ul style="list-style-type: none"> Left Right 	Grades <ul style="list-style-type: none"> Up Down 	Traffic Counters <ul style="list-style-type: none"> Continuous (CTC) Weight-In-Motion (WIM) Short-Term, Scheduled Short-Term, Unscheduled 	Crash Locations <ul style="list-style-type: none"> Fatal Injury Property Damage Only Unknown Crash Type 	Mileage by Functional Class By Sheet 0113 5 - Major Collector 1.775	Mileage by Town By Sheet BARTON - U005-1002 1.775 of 10.775	DISTRICT 9	TOWN BARTON	Date: 12/02/19 Page: 2 of 2 TWN mileage: 9.0 to 10.775	ROUTE US-5 ETE mileage: 171.071 to 172.846
---	--	--	---	---	---	---	---	----------------------	-----------------------	---	---