

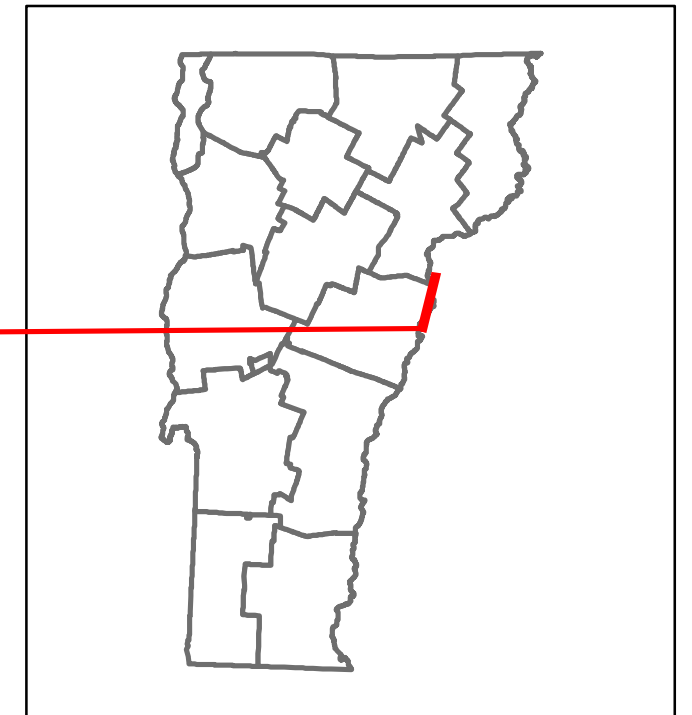


Route Log and Progress Chart

DRAFT

Please Note: Errors and Omissions May Exist.
Contact the VTrans Mapping Section with questions or concerns.

DISTRICT	TOWN	ROUTE
7	NEWBURY	US-5



Base Map

1 in = 0.6 miles



Stick Diagram


- Town Center
- Intersecting State Routes (excl. ramps/approaches)
- Other Intersecting Highways, Ramps, Approaches
- Railroad Crossings
- Primary Structures
- Secondary Structures
- Divided State Highway
- State Highway
- Divided Town Highway
- Town Highway
- Streams (Hydraulic Structure)
- Town Boundary
- Village/UC Boundaries
- District Boundaries
- State/Town Highway Change
- Divided Highway Limits
- Ghost Section Boundary
- Federal Urban Area Limits

Scale: 1 INCH = 2,000 FEET




Road Widths

Travellane: 22
Roadway: 26
Lane Count: 2
Base: 28 ft. B.M. Slabs, 14.5 ft. B.M. Slabs
Subbase: 29




Curves


R24.4
24




Grades



Guardrails



Rumblestrips




Historic Projects

- 2017: STP 2829(1)
- 1993: STP 925(1) (S)
- 1986: RS DECK(7)
- 1984: Unknown
- 1983: RS 0113(31)
- 1974: Unknown
- 1955: APD 105-C 35
- 1934: Unknown
- D: Unknown 1930 FAP 74-C




Maintenance Garage

District 7 - HWY Maintenance Bradford Garage




Speed Zone

30




Functional Class


5 - 4 - 5



National Highway System




Limited Access Highway




Customer Service Level

Local Connector




Traffic Counters




AADT Counts

2018	800	1900	6500	1700	1300	900
2017	800	1900	6600	1800	1400	930
2016	800	1900	6500	1800	1400	870
2015	800	1900	6500	2000	1500	1000
2014	800	2000	6900	2000	1500	1000



Crash Locations

2018
2017
2016
2015
2014



STRUCTURE DESCRIPTIONS

Bridge 106:
Stringer/multi-beam or girder - 1929
Structure No: 200113010609072
Length: 66'
Width: 38.0'
Facility Carried: US 05 ML
Structure Type: ROLLED BEAM
Features Intersected: WELLS RIVER
Maintenance/Ownership: State

Historic Projects

- Unknown
- Retreatment
- Resurface
- Bituminous Mix
- Skinny Mix
- Bituminous Seal
- Bituminous Concrete
- Cold Plane and Plant Mix
- Reclaimed Base and Bituminous Concrete
- Gravel
- Concrete
- Surface Treated

Functional Class

- 1 - Interstate System
- 2 - Other Freeways and Expressways
- 3 - Principal Arterial
- 4 - Minor Arterial
- 5 - Major Collector
- 6 - Minor Collector

Speed Zones

25 30 35 40 45 50 55 60 65

Curves

Left (degrees) Right (degrees)

Grades

Left (percent) Right (percent)

grade up grade down

Traffic Counters

Continuous (CTC)
Weigh-In-Motion (WIM)
Short-Term, Scheduled
Short-Term, Unscheduled

AADT

(count)

Crash Locations

Fatal
Injury
Property Damage Only
Unknown Crash Type

High Crash Locations (HCL's)

Sections (& Intersections)

HCL No. 1 - 100 (1 - 10) 201 - 300 (21 - 30)
101 - 200 (11 - 20) 401 - 800 (41 - 113)

Mileage by Functional Class By Sheet

026-2	4 - Minor Arterial	0.129
0113	5 - Major Collector	0.693

Page Total Mileage: 0.822 mi

Mileage by Town By Sheet

NEWBURY - U005-0907	0.822 of 9.822
---------------------	----------------

Page Total Mileage: 0.822 mi

DISTRICT	TOWN	Date: 12/02/19	ROUTE
7	NEWBURY	2 of 2 TWN mileage: 9.0 to 9.822	US-5 ETE mileage: 116.497 to 117.319