






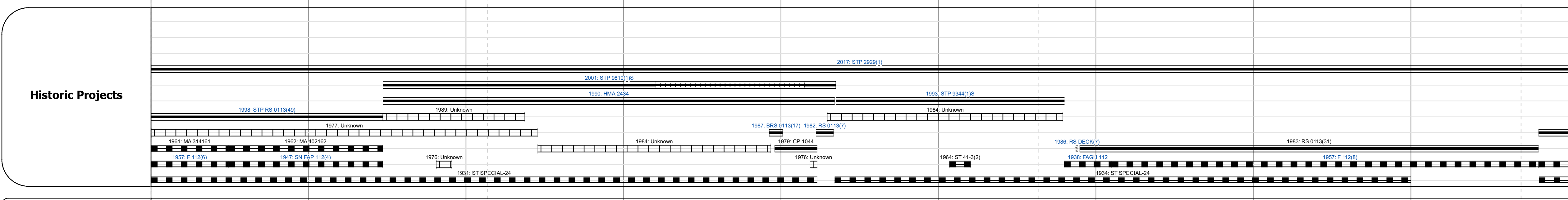
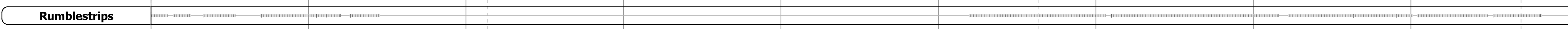

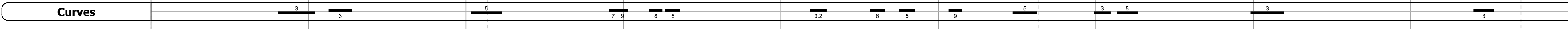
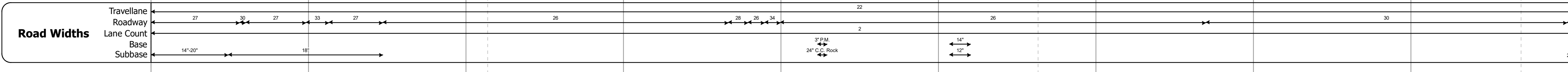
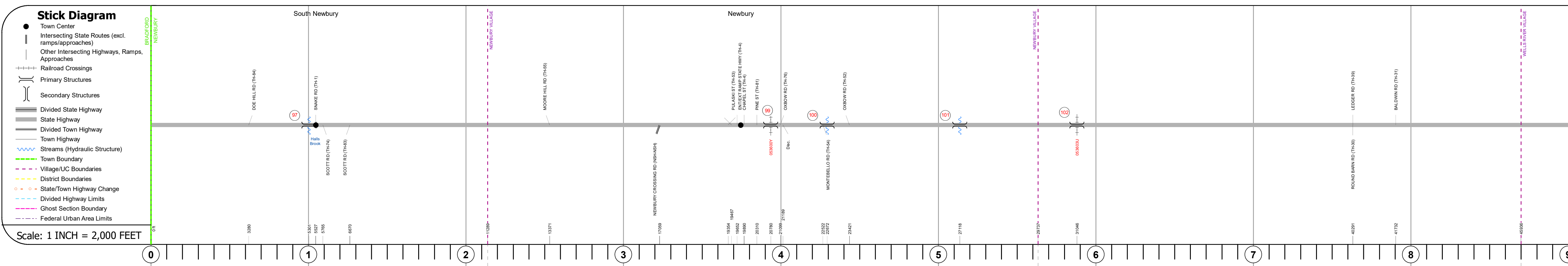
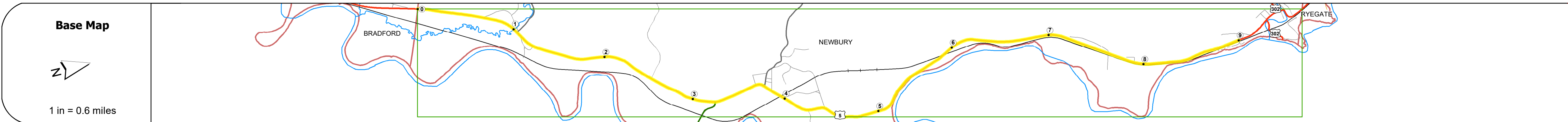
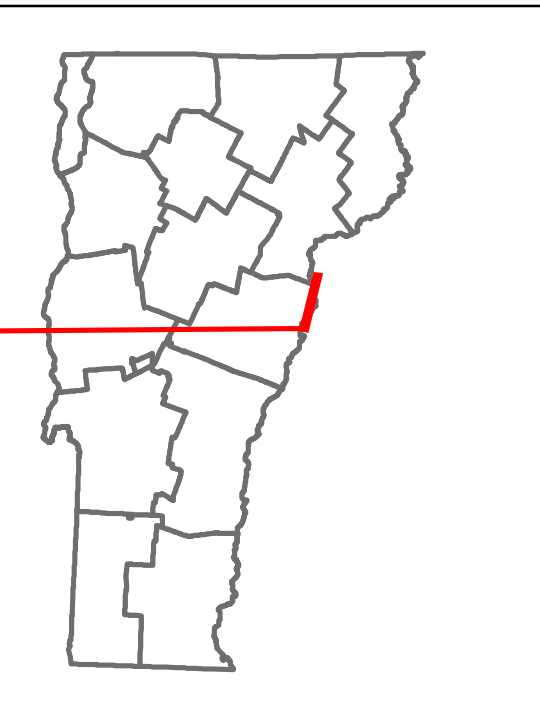
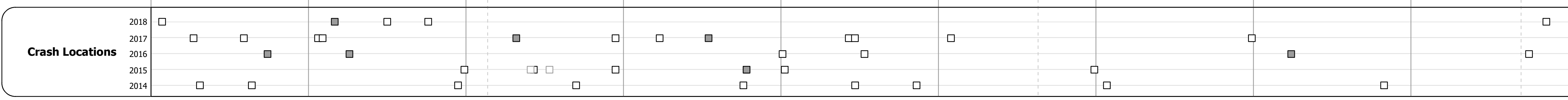


DISTRICT	TOWN	ROUTE
7	NEWBURY	US-5



Year	Station 0-1	Station 1-2	Station 2-3	Station 3-4	Station 4-5	Station 5-6	Station 6-7	Station 7-8	Station 8-9
2018	3000	2900	3000	2200	1800	2600	2000	2300	1400
2017	2900	2900	2800	2600	2000	3000	2300	1400	1400
2016	2900	2900	2800	3400	2500	3400	2500	1400	1400
2015	2800	2800	2700	3400	2500	3400	2500	1400	1400
2014	2800	2800	2700	3400	2500	3400	2500	1400	1500



STRUCTURE DESCRIPTIONS

Bridge 97:
Stringer/multi-beam or girder - 1947
Structure No. 200113009709072
Length: 108'
Width: 32.3'
Facility Carried: US 05 ML
Structure Type: 2-SPAN ROLLED BEAM
Features Intersected: HALLS BROOK
Surface: Bituminous
Maintenance/Ownership: State

Bridge 99:
Stringer/multi-beam or girder - 1987
Structure No. 200113009909072
Length: 154'
Width: 33.8'
Under Clearance: 36.0'
Facility Carried: US 05 ML
Structure Type: WELDED GIRDER
Features Intersected: US 5 OVER CONN RIVER RR
Surface: Bituminous
Maintenance/Ownership: State

Culvert 100:
Culvert - 1980
Structure No. 300113010009071
Length: 8'
Under Clearance: 8.0'
Facility Carried: USS
Structure Type: CGMPP W CONC INVERT
Features Intersected: HARRIMAN BROOK
Maintenance: State

Culvert 101:
Culvert - 1964
Structure No. 300113010109071
Length: 10'
Under Clearance: 10.0'
Facility Carried: USS
Structure Type: CGMPP
Features Intersected: BROOK
Maintenance: State

Bridge 102:
Stringer/multi-beam or girder - 1938
Structure No. 200113010209072
Length: 320'
Width: 27.4'
Under Clearance: 21.75'
Facility Carried: US 05 ML
Structure Type: 5 SPAN ROLLED BEAM
Features Intersected: US 5 OVER CONN RIVER RR
Surface: Bituminous
Maintenance/Ownership: State

Historic Projects <ul style="list-style-type: none"> Unknown Retreatment Resurface Bituminous Mix Skinny Mix Bituminous Seal 	Functional Class <ul style="list-style-type: none"> 1 - Interstate System 2 - Other Freeways and Expressways 3 - Principal Arterial 4 - Minor Arterial 5 - Major Collector 6 - Minor Collector 	Curves <ul style="list-style-type: none"> Left Right 	Grades <ul style="list-style-type: none"> down up grade down grade up 	Traffic Counters <ul style="list-style-type: none"> Continuous (CTC) Weight-In-Motion (WIM) Short-Term, Scheduled Short-Term, Unscheduled 	Crash Locations <ul style="list-style-type: none"> Fatal Injury Property Damage Only Unknown Crash Type 	Mileage by Functional Class By Sheet 0113 5 - Major Collector 9.000	Mileage by Town By Sheet NEWBURY - U005-0907 9.0 of 9.822	DISTRICT 7	TOWN NEWBURY	Date: 12/02/19	ROUTE US-5 ETE mileage: 107.497 to 116.497
--	--	--	---	---	---	---	---	----------------------	------------------------	-----------------------	---