

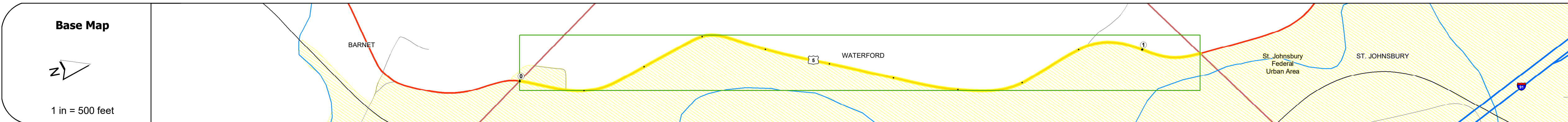
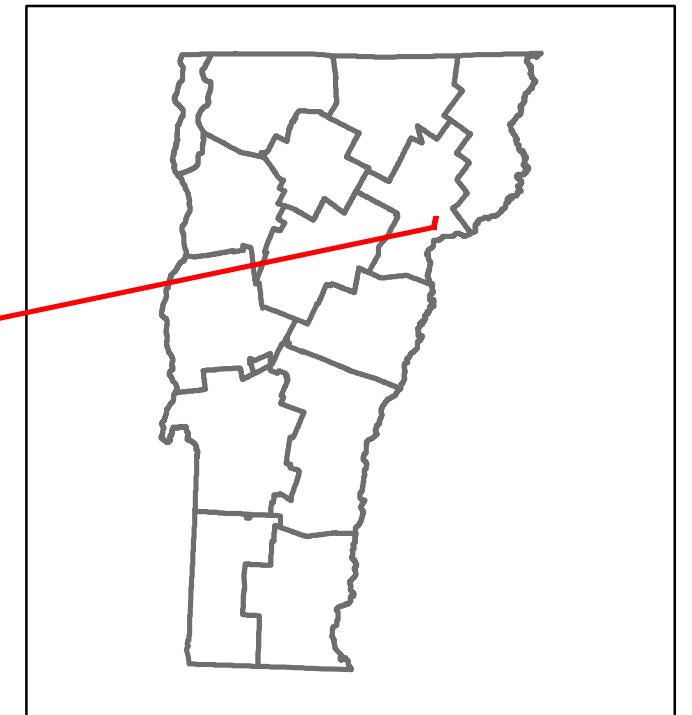


Route Log and Progress Chart

DRAFT

Please Note: Errors and Omissions May Exist.
Contact the VTrans Mapping Section with questions or concerns.





DISTRICT	TOWN	ROUTE
7	WATERFORD	US-5



STRUCTURE DESCRIPTIONS



Culvert 125:
Culvert - 1928
Structure No. 300113012503161
Length: 12'
Under Clearance: 10.0'
Facility Carried: US5
Structure Type: RC BOX
Features Intersected: BROOK
Maintenance: State

Road Widths	Travellane: 22'
Roadway	28'
Lane Count	2
Base	
Subbase	



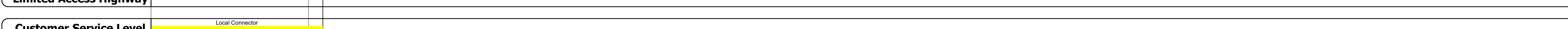
Historic Projects	<ul style="list-style-type: none"> 1998: STP 0620418 1988: HMA 2842 1972: Unknown 1951: APP 5/51 1928: FR 15-C
--------------------------	---

Maintenance Garage	District 7 - HWY Maintenance St. Johnsbury Garage
---------------------------	---



National Highway System	
--------------------------------	--

Limited Access Highway	
-------------------------------	--



Traffic Counters	
-------------------------	--

AADT Counts	2018: 2800
2017: 2800	
2016: 2800	
2015: 2800	
2014: 2800	

Crash Locations	<ul style="list-style-type: none"> 2018: 1 Fatal, 1 Injury, 1 Property Damage Only, 1 Unknown 2017: 0 2016: 0 2015: 0 2014: 0
------------------------	--

Historic Projects <ul style="list-style-type: none"> Unknown Bituminous Concrete Retreatment Resurface Bituminous Mix Skippy Mix Bituminous Seal Concrete Gravel Plant Mix Reclaimed Base and Bituminous Concrete Surface Treated Gravel 	Functional Class <ul style="list-style-type: none"> 1 - Interstate System 2 - Other Freeways and Expressways 3 - Principal Arterial 4 - Minor Arterial 5 - Major Collector 6 - Minor Collector 	Curves <ul style="list-style-type: none"> Left (degrees) Right (degrees) 	Grades <ul style="list-style-type: none"> Left (percent) grade up Right (percent) grade down 	Traffic Counters <ul style="list-style-type: none"> Continuous (CTC) Weight-In-Motion (WIM) Short-Term, Scheduled Short-Term, Unscheduled 	Crash Locations <ul style="list-style-type: none"> Fatal Injury Property Damage Only Unknown Crash Type 	Mileage by Functional Class By Sheet 0113 5 - Major Collector 1.091	Mileage by Town By Sheet WATERFORD - U005-0316 1.091 of 1.091	DISTRICT 7	TOWN WATERFORD	Date: 12/02/19	ROUTE US-5 ETE mileage: 134.644 to 135.735
						Page Total Mileage: 1.091 mi	Page Total Mileage: 1.091 mi	1 of 1 TWN mileage: 0.0 to 1.091			

For More Information Contact - Vermont Agency of Transportation, Policy, Planning and Intermodal Development Division - Mapping Section, 1 National Life Drive, Montpelier, VT 05633-5001 Telephone: 802-828-2600.