Route Log and Progress Chart

DRAFT

Please Note: Errors and Omissions May Exist.
Contact the VTrans Mapping Section with questions or concerns.

DISTRICT	TOWN	ROUTE
7	SUTTON	US-5

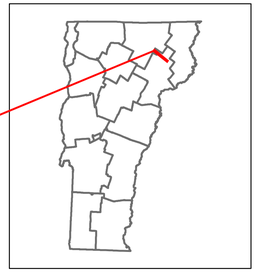

5

Base Map

1 in = 0.5 miles

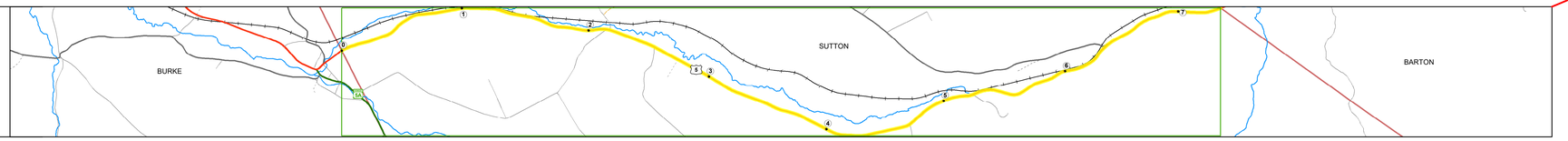

Stick Diagram

- Town Center
- Intersecting State Routes (excl. ramps/approaches)
- Other Intersecting Highways, Ramps, Approaches
- Railroad Crossings
- Primary Structures
- Secondary Structures
- Divided State Highway
- State Highway
- Divided Town Highway
- Town Highway
- Streams (Hydraulic Structure)
- Town Boundary
- Village/UC Boundaries
- District Boundaries
- State/Town Highway Change
- Divided Highway Limits
- Ghost Section Boundary
- Federal Urban Area Limits

Scale: 1 INCH = 2,000 FEET

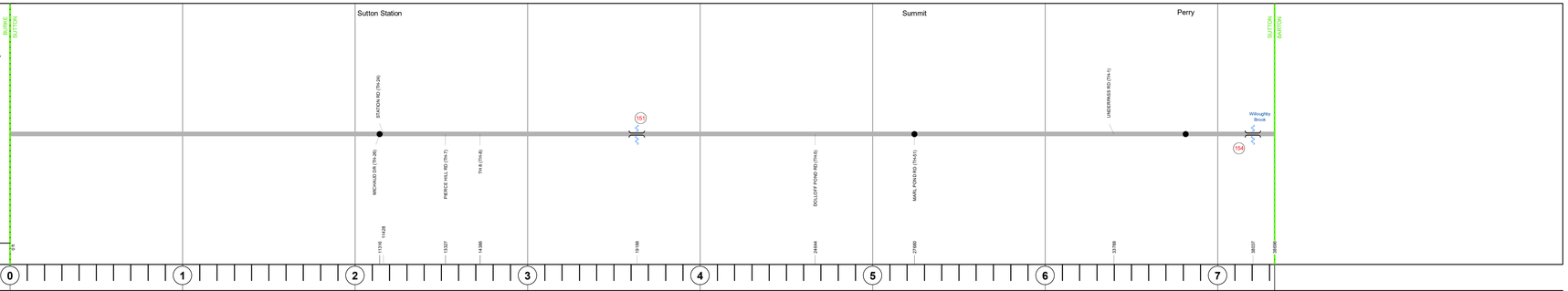

Road Widths

Travellane	22
Roadway	26
Lane Count	2
Base	8" Reclaimed Stable Base; 8" Reclaimed Stable Base
Subbase	

Curves

Grades

Guardrails

Rumblestrips

Historic Projects

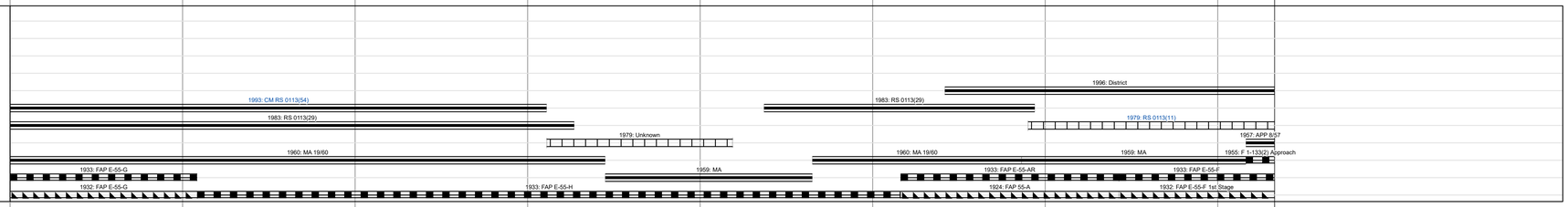

Maintenance Garage

District 7 - HWY Maintenance Lyndon Garage

Speed Zone

35

Functional Class

5

National Highway System

Limited Access Highway

Customer Service Level

Local Connector

Traffic Counters

C100

AADT Counts

2018	560	1300
2017	560	1400
2016	550	1600
2015	550	1700
2014	590	1400

Crash Locations

STRUCTURE DESCRIPTIONS

Culvert 151:
Culvert - 1960
Structure No. 300113015103141
Length: 7'
Under Clearance: 5.0'
Facility Carried: US5
Structure Type: CGMPPA
Features Intersected: BROOK
Maintenance: State

Culvert 154:
Culvert - 1955
Structure No. 300113015403141
Length: 13'
Under Clearance: 4.0'
Facility Carried: US5
Structure Type: RC BOX
Features Intersected: SWAMP
Maintenance: State

Historic Projects: Unknown; Retreatment; Resurface; Bituminous Mix; Skinny Mix; Bituminous Seal; Bituminous Concrete; Bituminous Macadam; Cold Plane and Bituminous Concrete; Concrete; Gravel; Surface Treated Gravel; Plant Mix; Reclaimed Base and Bituminous Concrete

Indicated plans available - http://vtransmap01.act.state.vt.us/pr/dpr/Dhwebstore/

Functional Class: 1 - Interstate System; 2 - Other Freeways and Expressways; 3 - Principal Arterial; 4 - Minor Arterial; 5 - Major Collector; 6 - Minor Collector

Speed Zones: 25, 30, 35, 40, 45, 50, 55, 60, 65

Curves: Left, Right (degrees)

Grades: grade up, grade down (percent)

Road Widths (ft)

Traffic Counters: Continuous (CTC); Weigh-In-Motion (WIM); Short-Term, Scheduled; Short-Term, Unscheduled (counter ID)

AADT (count)

Crash Locations: Fatal; Injury; Property Damage Only; Unknown Crash Type

High Crash Locations (HCL's) Sections (& Intersections)

HCL No.	
1 - 100 (1 - 10)	201 - 300 (21 - 30)
101 - 200 (11 - 20)	301 - 400 (31 - 40)
	401 - 800 (41 - 113)

Mileage by Functional Class By Sheet

0113	5 - Major Collector	7.329

Page Total Mileage: 7.329 mi

Mileage by Town By Sheet

SUTTON - U005-0314	7.329 of 7.329

Page Total Mileage: 7.329 mi

DISTRICT	TOWN	Date: 12/02/19	ROUTE
7	SUTTON	1 of 1 TWN mileage: 0.0 to 7.329	US-5 ETE mileage: 154.742 to 162.071