

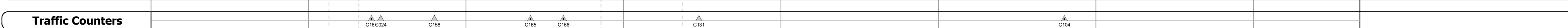





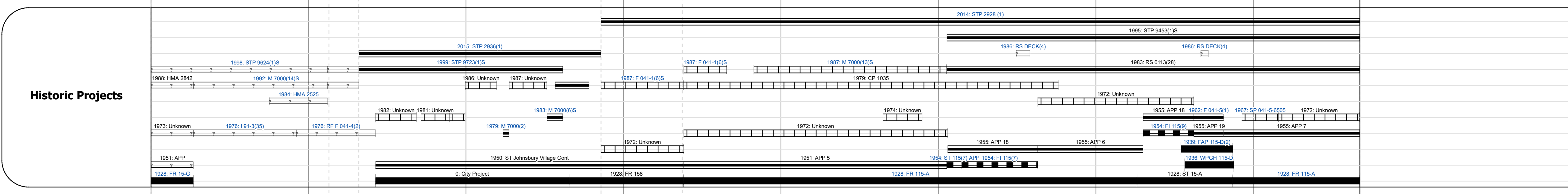
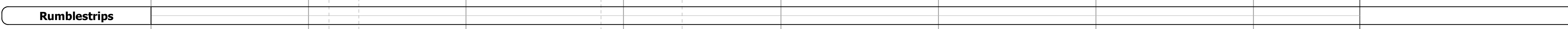

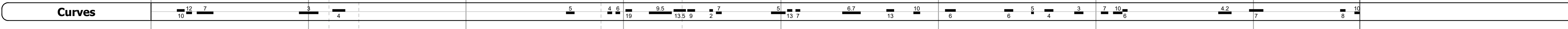
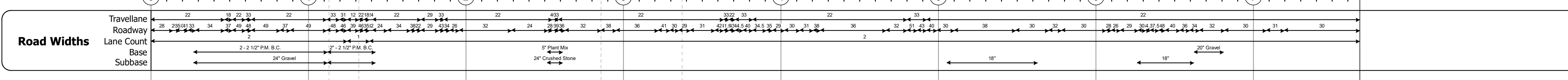
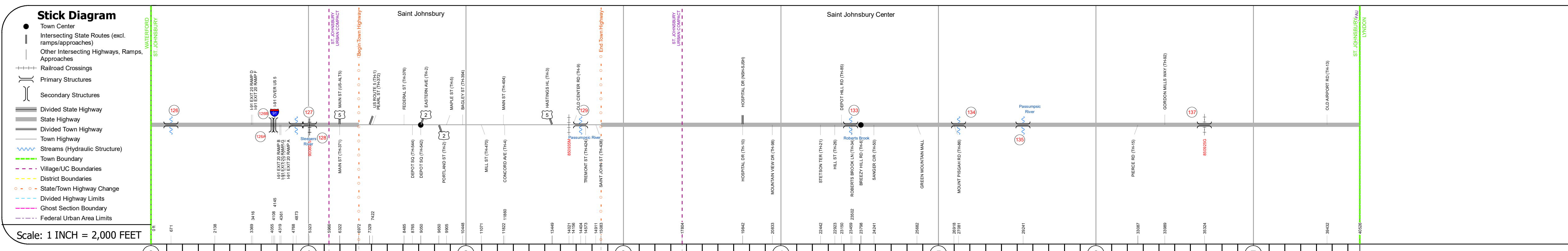
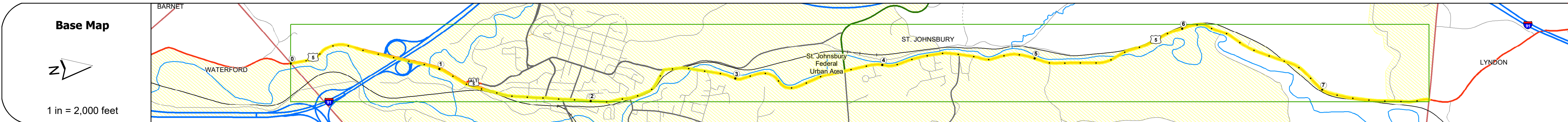
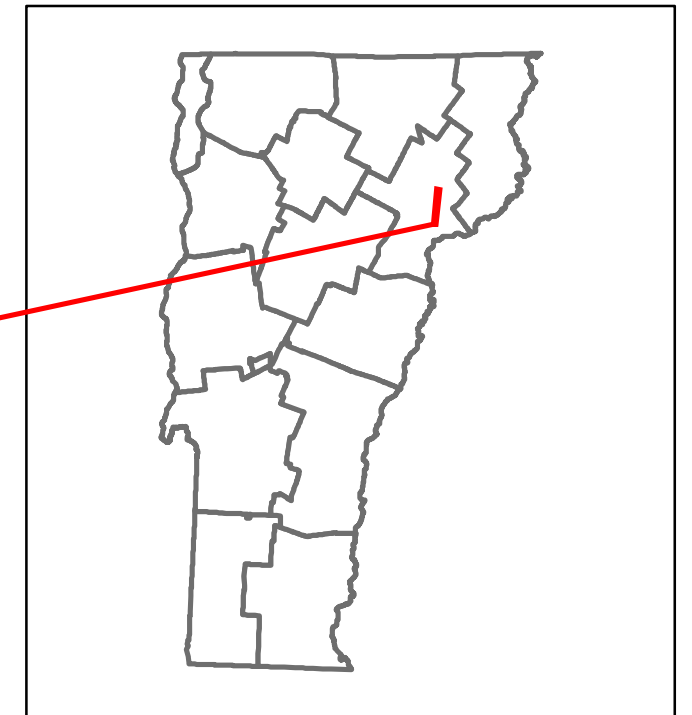


Route Log and Progress Chart

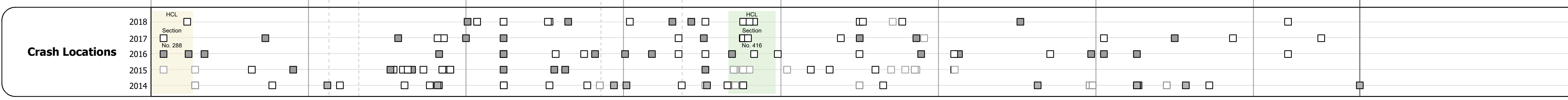
DRAFT

Please Note: Errors and Omissions May Exist.
Contact the VTTrans Mapping Section with questions or concerns.

DISTRICT	TOWN	ROUTE
7	ST. JOHNSBURY	US-5



Year	Station 0+00	Station 1+00	Station 2+00	Station 3+00	Station 4+00	Station 5+00	Station 6+00	Station 7+00	Station 8+00	Station 9+00	Station 10+00	Station 11+00	Station 12+00	Station 13+00	Station 14+00
2018	2800	3800	4800	4200	4500	6200	5200	6200	8100	6700	5500	4700	4300	4300	4300
2017	2800	3900	5400	4800	5500	7700	6000	6200	8400	6700	5400	4600	4300	4300	4300
2016	2800	4100	5900	5300	6600	6200	6800	6200	8800	6700	5400	4600	4200	4200	4200
2015	2800	4200	6500	5900	7600	10700	7600	6200	9100	6700	5300	4500	4200	4200	4200
2014	2800	4100	6100	5500	7300	10300	7700	6700	9600	7000	5500	4500	4300	4300	4300



STRUCTURE DESCRIPTIONS

Culvert 126:
Culvert - 1919
Structure No. 300113012603111
Length: 9'
Under Clearance: 9.0'
Facility Carried: US5
Structure Type: RC BOX
Features Intersected: BROOK
Maintenance: State

Bridge 126A:
Stringer/multi-beam or girder - 1978
Structure No. 200091083N03112
Length: 216'
Facility Carried: 191 ML
Structure Type: 2 SP CONT WLD PL GIR
Features Intersected: 1.91 OVER US 5

Bridge 126B:
Stringer/multi-beam or girder - 1978
Structure No. 200091083N03112
Length: 216'
Facility Carried: 191 ML
Structure Type: 2 SP CONT WLD PL GIR
Features Intersected: 1.91 OVER US 5

Culvert 127:
Culvert - 1975
Structure No. 207000012703112
Length: 42'
Facility Carried: US 05 ML
Structure Type: TWIN CELL RC BOX
Features Intersected: SLEEPERS RIVER
Maintenance/Ownership: State

Culvert 128:
Culvert - 1976
Structure No. 207000012803112
Length: 28'
Under Clearance: 22.42'
Facility Carried: US 05 ML
Structure Type: MULTI PLT PIPE ARCH
Features Intersected: US 5 OVER LVRR
Maintenance/Ownership: State

Bridge 129:
Stringer/multi-beam or girder - 1989
Structure No. 200041012903112
Length: 192'
Width: 35.9'
Facility Carried: US 05 ML
Structure Type: 2SP CONT WLD GIRDER
Features Intersected: PASSUMPSIC RIVER
Surface: Bituminous
Maintenance/Ownership: Town

Bridge 133:
Frame - 1919
Structure No. 300113013303111
Length: 9'
Under Clearance: 8.0'
Facility Carried: US5
Structure Type: CONCRETE RIGID FRAME
Features Intersected: ROBERTS BROOK
Maintenance: State

Culvert 134:
Culvert - 1954
Structure No. 300113013403111
Length: 10'
Under Clearance: 10.0'
Facility Carried: US5
Structure Type: CGMPP
Features Intersected: BROOK
Maintenance: State

Bridge 135:
Stringer/multi-beam or girder - 1954
Structure No. 207000013503112
Length: 458'
Width: 29.9'
Facility Carried: US 05 ML
Structure Type: 5 SPAN ROLLED BEAM
Features Intersected: PASSUMPSIC RIVER
Surface: Bituminous
Maintenance/Ownership: State

Bridge 137:
Stringer/multi-beam or girder - 1936
Structure No. 207000013703112
Length: 248'
Width: 33.3'
Under Clearance: 21.67'
Facility Carried: US 05 ML
Structure Type: 3-SPAN ROLLED BEAM
Features Intersected: US 5 OVER CONN RIVER RR
Surface: Bituminous
Maintenance/Ownership: State

Historic Projects <ul style="list-style-type: none"> Unknown Retreatment Resurface Bituminous Mix Skinny Mix Bituminous Seal 	Functional Class <ul style="list-style-type: none"> 1 - Interstate 2 - Other Freeways and Expressways 3 - Principal Arterial 4 - Minor Arterial 5 - Major Collector 6 - Minor Collector 	Curves <ul style="list-style-type: none"> Left Right 	Grades <ul style="list-style-type: none"> Open Close 	Traffic Counters <ul style="list-style-type: none"> Continuous (CTC) Weight-In-Motion (WIM) Short-Term, Scheduled Short-Term, Unscheduled 	Crash Locations <ul style="list-style-type: none"> Fatal Injury Property Damage Only Unknown Crash Type 	Mileage by Functional Class By Sheet 041-1 3 - Other Principal Arterial 7000 4 - Minor Arterial 041-1 4 - Minor Arterial 0.114 5.631 1.930	Mileage by Town By Sheet ST. JOHNSBURY - U005-0311 7.675 of 7.675	DISTRICT 7	TOWN ST. JOHNSBURY	Date: 12/02/19	ROUTE US-5 ETE mileage: 135.735 to 143.41
--	---	--	--	---	---	---	--	----------------------	------------------------------	-----------------------	--