


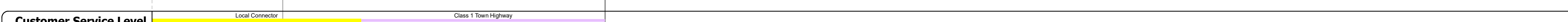










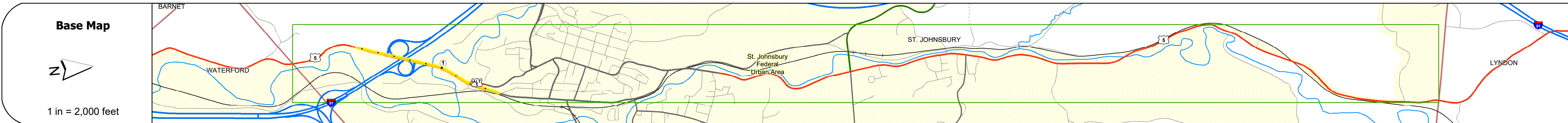
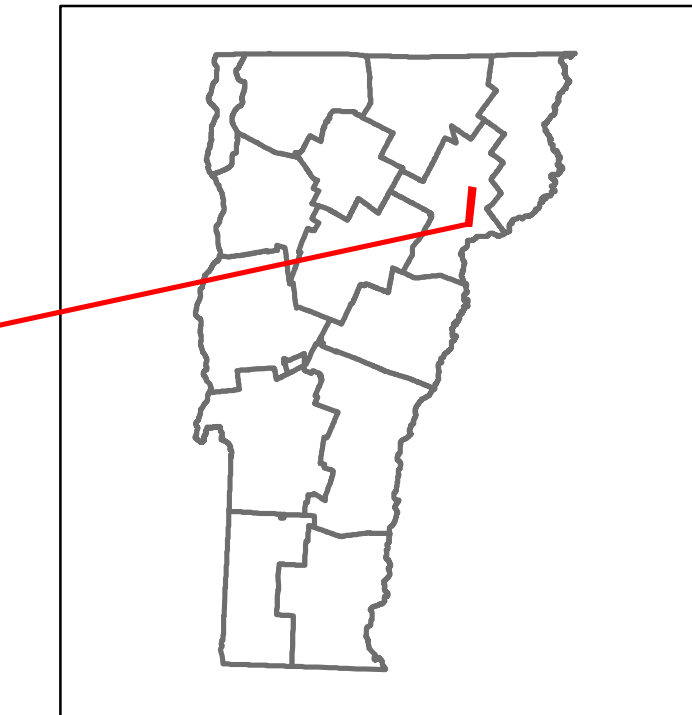


# Route Log and Progress Chart

**DRAFT**

Please Note: Errors and Omissions May Exist.  
Contact the VTrans Mapping Section with questions or concerns.

|          |               |       |
|----------|---------------|-------|
| DISTRICT | TOWN          | ROUTE |
| 7        | ST. JOHNSBURY | US-5  |



| Year               | 2018 | 2017 | 2016 | 2015 | 2014 |
|--------------------|------|------|------|------|------|
| <b>AADT Counts</b> |      |      |      |      |      |

| Year                   | 2018 | 2017 | 2016 | 2015 | 2014 |
|------------------------|------|------|------|------|------|
| <b>Crash Locations</b> |      |      |      |      |      |

| STRUCTURE DESCRIPTIONS |  |
|------------------------|--|
| <b>Bridge 126A:</b>    | Stringer/multi-beam or girder - 1978<br>Structure No. 200091083503112<br>Length: 216'<br>Facility Carried: 191 ML<br>Structure Type: 2 SP CONT WLD PL GIR<br>Features Intersected: 191 OVER US 5                                       |
| <b>Bridge 126B:</b>    | Stringer/multi-beam or girder - 1978<br>Structure No. 200091083N03112<br>Length: 216'<br>Facility Carried: 191 ML<br>Structure Type: 2 SP CONT WLD PL GIR<br>Features Intersected: 191 OVER US 5                                       |
| <b>Culvert 127:</b>    | Culvert - 1975<br>Structure No. 207000012703112<br>Length: 42'<br>Facility Carried: US 05 ML<br>Structure Type: TWIN CELL RC BOX<br>Features Intersected: SLEEPERS RIVER<br>Maintenance/Ownership: State                               |
| <b>Culvert 128:</b>    | Culvert - 1976<br>Structure No. 207000012803112<br>Length: 26'<br>Under Clearance: 22.42'<br>Facility Carried: US 05 ML<br>Structure Type: MULTI PLT PIPE ARCH<br>Features Intersected: US 5 OVER LVRR<br>Maintenance/Ownership: State |

|   |  |   |  |   |  |   |                                     |                                     |  |   |
|---|--|---|--|---|--|---|-------------------------------------|-------------------------------------|--|---|
| <b>Historic Projects</b><br>Unknown, Retreatment, Resurface, Bituminous Mix, Skinny Mix, Bituminous Seal, Surface Treated Gravel, Plant Mix, Reclaimed Base and Bituminous Concrete | <b>Functional Class</b><br>1 - Interstate System, 2 - Other Freeways and Expressways, 3 - Principal Arterial, 4 - Minor Arterial, 5 - Major Collector, 6 - Minor Collector | <b>Curves</b><br>Left, Right, Grades (down, up, grade down) | <b>Traffic Counters</b><br>Continuous (CTC), Weigh-In-Motion (WIM), Short-Term, Scheduled, Short-Term, Unscheduled | <b>Crash Locations</b><br>Fatal, Injury, Property Damage Only, Unknown Crash Type | <b>Mileage by Functional Class By Sheet</b><br>7000 4 - minor Arterial 0.921 | <b>Mileage by Town By Sheet</b><br>ST. JOHNSBURY - U005-0311S 0.921 of 0.921  | <b>DISTRICT</b><br>7                | <b>TOWN</b><br>ST. JOHNSBURY        | <b>Date:</b> 12/02/19                        | <b>ROUTE</b><br>US-5<br>ETE mileage: 136.202 to 137.123 |
| <b>Speed Zones</b><br>25, 30, 35, 40, 45, 50, 55, 60, 65  |  |   |  |   |  | <b>High Crash Locations (HCL's)</b><br>HCL No. 1-100 (1-10), 101-200 (11-20), 201-300 (21-30), 301-400 (31-40), 401-500 (41-50) | <b>Page Total Mileage:</b> 0.921 mi | <b>Page Total Mileage:</b> 0.921 mi | <b>1 of 1</b><br>TWN mileage: 0.467 to 1.388 |   |

For More Information Contact - Vermont Agency of Transportation, Policy, Planning and Intermodal Development Division - Mapping Section, 1 National Life Drive, Montpelier, VT 05633-5001 Telephone: 802-828-2600.