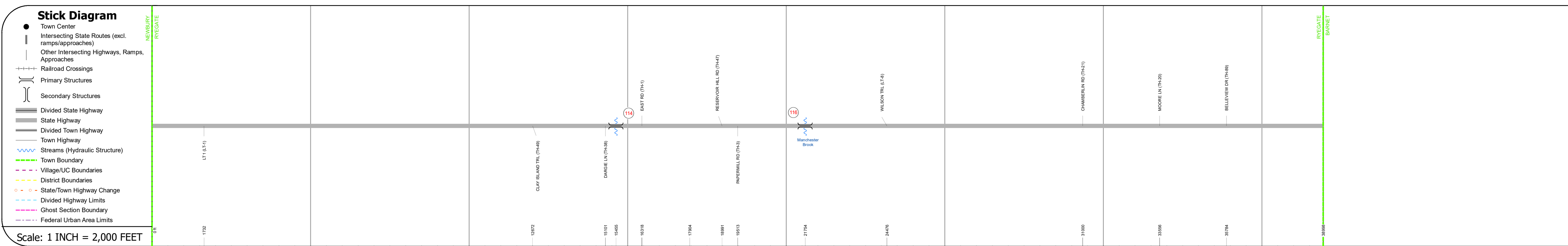
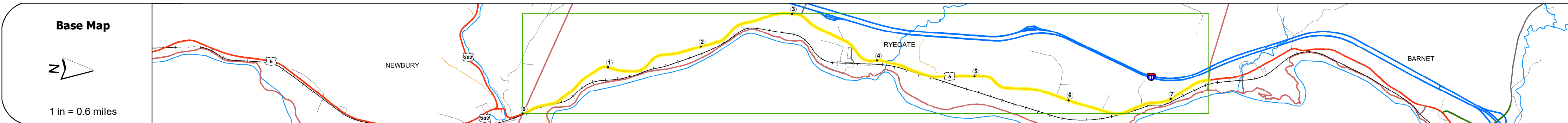
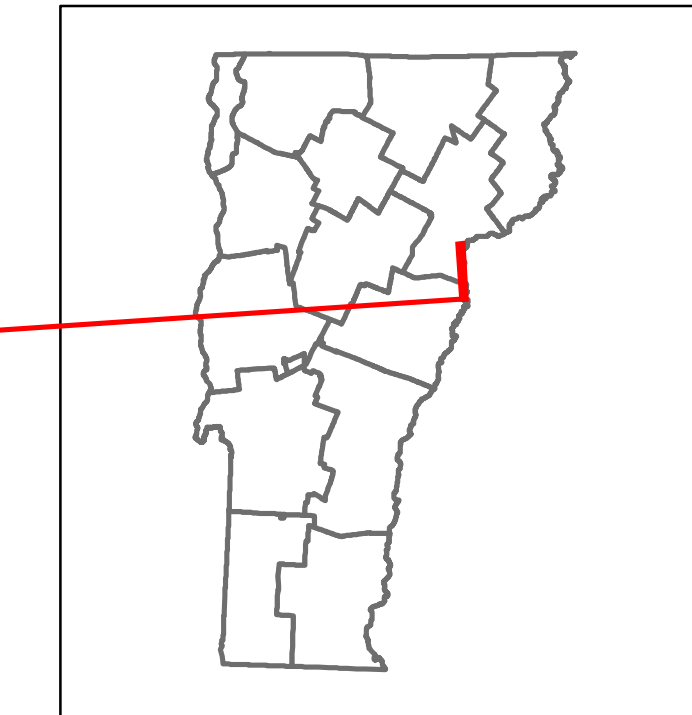


DISTRICT	TOWN	ROUTE
7	RYEGATE	US-5



STRUCTURE DESCRIPTIONS

Culvert 114:
Culvert - 1930
Structure No. 300113011403101
Length: 12'
Under Clearance: 10.0'
Facility Carried: US5
Structure Type: RC BOX
Features Intersected: BROOK
Maintenance: State

Culvert 116:
Culvert - 2016
Structure No. 200113011603102
Length: 34'
Facility Carried: US 05 ML
Structure Type: CONC. ARCH CULVERT
Features Intersected: MANCHESTER BROOK
Maintenance/Ownership: State

Road Widths	Travellane Roadway Lane Count Base Subbase	20	22	28	35	
Curves		4, 5, 10, 3, 5, 12, 3, 5	6, 5	6, 5, 7, 7, 6, 3, 6	8, 7	3, 10, 5.7, 3.4, 3.8
Grades			+5.5A	-7.0, +7.0	-5.5, +7.0	-4.0
Guardrails						
Rumblestrips						
Historic Projects		2017: STP 2923(1)	1989: Unknown	1984: Unknown	1983: Unknown	1979: CP 1030, 1990: HMA 2435, 1991: ST, 1927: FAP 74-A, 1975: 191-2(51)
Maintenance Garage		District 7 - HWY Maintenance Bradford Garage		District 7 - HWY Maintenance St. Johnsbury Garage		
Speed Zone			40			
Functional Class		5				
National Highway System						
Limited Access Highway						
Customer Service Level		Local Connector				
Traffic Counters						
AADT Counts	2018	900	800	1100		
	2017	930	860	1000		
	2016	970	930	950		
	2015	1000	990	880		
	2014	1000	1000	950		
Crash Locations	2018					
	2017					
	2016					
	2015					
	2014					

Historic Projects Unknown, Retreatment, Resurface, Bituminous Mix, Skinny Mix, Bituminous Seal Bituminous Concrete, Surface Treated Gravel, Cold Plane and Bituminous Concrete, Reclaimed Base and Bituminous Concrete, Concrete, Gravel	Functional Class 1 - Interstate System, 2 - Other Freeways and Expressways, 3 - Principal Arterial, 4 - Minor Arterial, 5 - Major Collector, 6 - Minor Collector	Curves Left, Right, Grades Left grade up, Right grade down, Left grade down, Right grade up	Traffic Counters Continuous (CTC), Weigh-In-Motion (WIM), Short-Term, Scheduled, Short-Term, Unscheduled	Crash Locations Fatal, Injury, Property Damage Only, Unknown Crash Type High Crash Locations (HCL's) Sections (& Intersections) HCL No. 1-100 (1-10), 101-200 (11-20), 201-300 (21-30), 301-400 (31-40), 401-800 (41-113)	Mileage by Functional Class By Sheet 0113 5 - Major Collector 7.386	Mileage by Town By Sheet RYEGATE - U005-0310 7.386 of 7.386	DISTRICT 7	TOWN RYEGATE	Date: 12/02/19	ROUTE US-5 ETE mileage: 117.319 to 124.705
Page Total Mileage: 7.386 mi						Page Total Mileage: 7.386 mi	1 of 1 TWN mileage: 0.0 to 7.386			