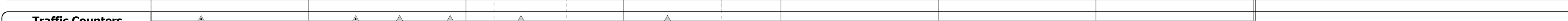



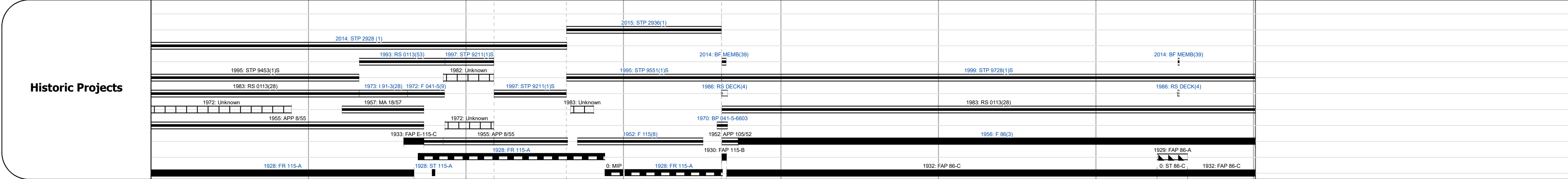


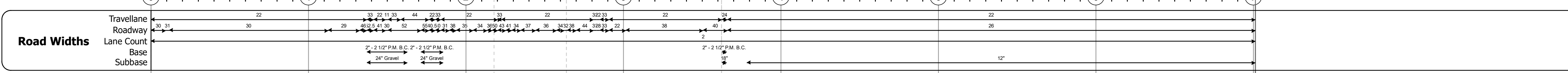
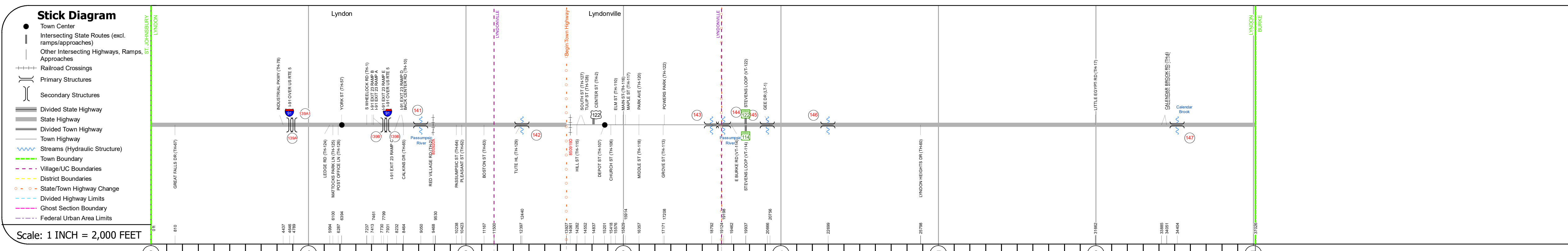
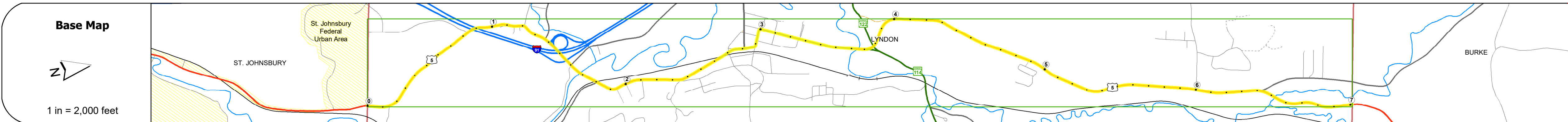
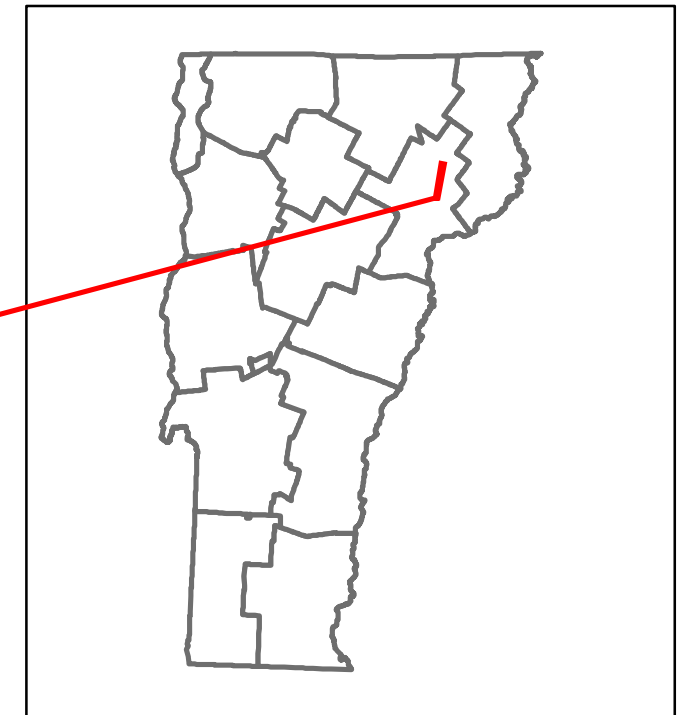




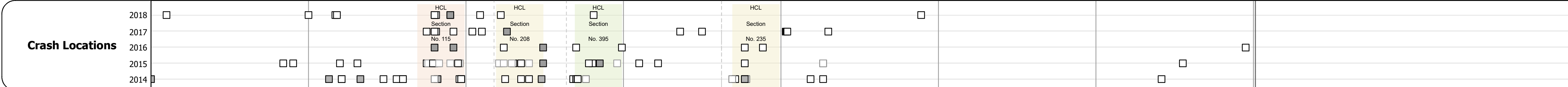
Route Log and Progress Chart

DRAFT
Please Note: Errors and Omissions May Exist.
Contact the VTrans Mapping Section with questions or concerns.

DISTRICT	TOWN	ROUTE
7	LYNDON	US-5



Year	C105	C360	C103	CYA0	C146	C153	C154
2018	4300	6000	7000	10400	12200	13000	10500
2017	4300	6000	6900	10900	12200	13100	10800
2016	4200	5900	6900	10300	12200	13100	11100
2015	4200	5900	6800	10300	12200	13200	11400
2014	4300	5900	6800	10400	12300	13200	10800



STRUCTURE DESCRIPTIONS

Bridge 139A:
Stringer/multi-beam or girder - 1974
Structure No. 200091092N03072
Length: 221'
Facility Carried: 191 ML
Structure Type: 2 SP CONT WLD PL GIR
Features Intersected: 191 OVER US RTE 5

Bridge 139A1:
Stringer/multi-beam or girder - 1974
Structure No. 200091092S03072
Length: 221'
Facility Carried: 191 ML
Structure Type: 2 SP CONT WLD PL GIR
Features Intersected: 191 OVER US RTE 5

Bridge 139B:
Stringer/multi-beam or girder - 1974
Structure No. 200091093S03072
Length: 111'
Facility Carried: 191 ML
Structure Type: WELDED PLATE GIRDER
Features Intersected: 191 OVER US RTE 5

Bridge 139B1:
Stringer/multi-beam or girder - 1974
Structure No. 200091093N03072
Length: 111'
Facility Carried: 191 ML
Structure Type: WELDED PLATE GIRDER
Features Intersected: 191 OVER US RTE 5

Bridge 141:
Stringer/multi-beam or girder - 1972
Structure No. 200113014103072
Length: 172'
Width: 52.0'
Facility Carried: US 05 ML
Structure Type: 2SPN CON CURV RLDBM
Features Intersected: PASSUMPSIC RIVER
Surface: Bituminous
Maintenance/Ownership: State

Culvert 142:
Culvert - 1946
Structure No. 300113014203071
Length: 8'
Under Clearance: 2.5'
Facility Carried: US5
Structure Type: RC BOX
Features Intersected: BROOK
Maintenance: State

Culvert 143:
Culvert - 1970
Structure No. 300113014303071
Length: 40'
Under Clearance: 4.0'
Facility Carried: US5
Structure Type: ACCGMPPA
Features Intersected: RELIEF STRUCTURE
Maintenance: State

Bridge 144:
Stringer/multi-beam or girder - 1930
Structure No. 200113014403072
Length: 147'
Width: 50.5'
Facility Carried: US 05 ML
Structure Type: 3 SPAN ROLLED BEAM
Features Intersected: PASSUMPSIC RIVER
Surface: Bituminous
Maintenance/Ownership: State

Culvert 145:
Culvert - 1932
Structure No. 300113014503071
Length: 8'
Under Clearance: 6.0'
Facility Carried: US5
Structure Type: RC BOX
Features Intersected: BROOK
Maintenance: State

Culvert 146:
Culvert - 1932
Structure No. 300113014603071
Length: 8'
Under Clearance: 5.0'
Facility Carried: US5
Structure Type: RC BOX
Features Intersected: BROOK
Maintenance: State

Bridge 147:
Stringer/multi-beam or girder - 1956
Structure No. 200113014703072
Length: 54'
Width: 30.7'
Facility Carried: US 05 ML
Structure Type: ROLLED BEAM
Features Intersected: CALENDAR BROOK
Surface: Bituminous
Maintenance/Ownership: State

Historic Projects <ul style="list-style-type: none"> Unknown Retreatment Resurface Bituminous Mix Skinny Mix Bituminous Seal 	Functional Class <ul style="list-style-type: none"> 1 - Interstate 2 - Other 3 - Principal Arterial 4 - Minor Arterial 5 - Major Collector 6 - Minor Collector 	Curves <ul style="list-style-type: none"> Left Right 	Grades <ul style="list-style-type: none"> Up Down 	Traffic Counters <ul style="list-style-type: none"> Continuous (CTC) Weight-In-Motion (WIM) Short-Term, Scheduled Short-Term, Unscheduled 	Crash Locations <ul style="list-style-type: none"> Fatal Injury Property Damage Only Unknown Crash Type 	Mileage by Functional Class By Sheet 0113 5 - Major Collector 7.012	Mileage by Town By Sheet LYNDON - U005-0307 7.012 of 7.012	DISTRICT 7	TOWN LYNDON	Date: 12/02/19	ROUTE US-5 ETE mileage: 143.41 to 150.422
--	--	--	---	---	---	---	--	----------------------	-----------------------	-----------------------	--