






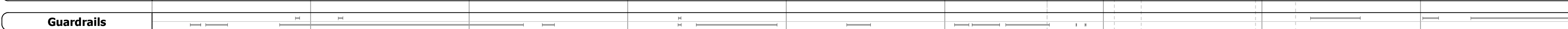

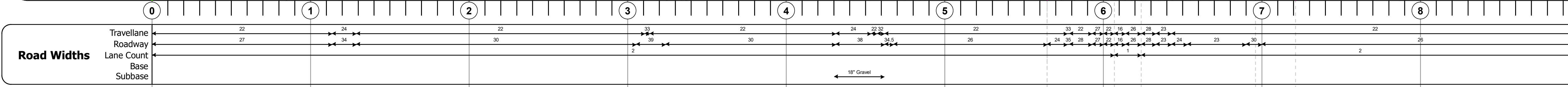
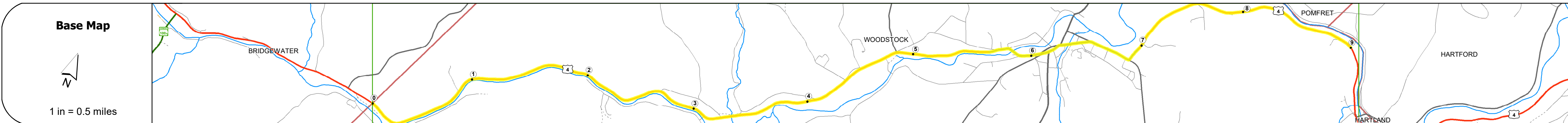
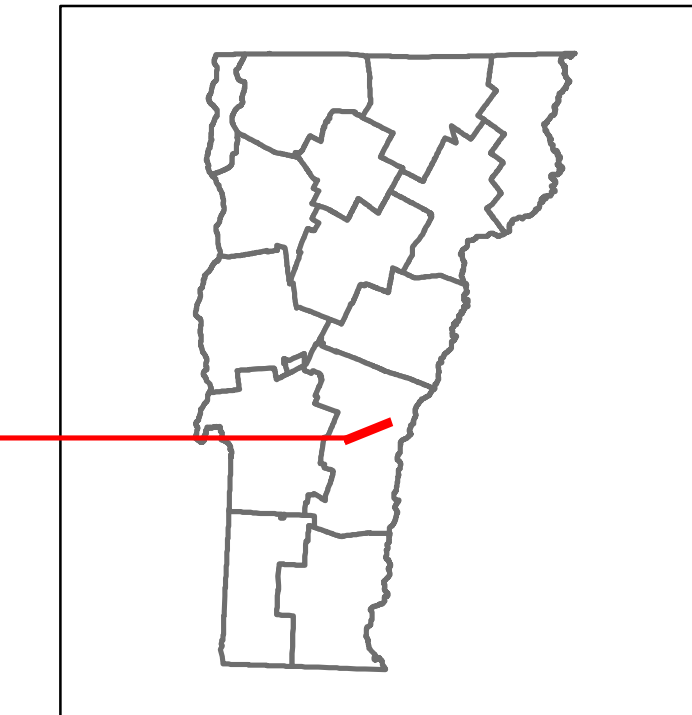



DISTRICT	TOWN	ROUTE
4	WOODSTOCK	US-4



Year	0.0-1.0	1.0-2.0	2.0-3.0	3.0-4.0	4.0-5.0	5.0-6.0	6.0-7.0	7.0-8.0	8.0-9.0	
2018	6100	8300	8200	9800	8300	11800	9900	10800	9600	7400
2017	5800	8100	8000	9600	8200	12000	10000	11000	9700	7500
2016	5600	8000	7900	9500	8000	12300	10100	11200	9700	7500
2015	5300	7800	7700	9300	7900	12500	10200	11400	9800	7600
2014	5600	7600	7500	9100	7900	11700	10100	10900	9800	7400



## STRUCTURE DESCRIPTIONS

<b>Bridge 47:</b> Slab - 1932 Structure No. 200020004714242 Length: 24' Width: 37.0' Facility Carried: US 04 ML Structure Type: CONCRETE SLAB Features Intersected: BROOK Surface: Bituminous Maintenance/Ownership: State
<b>Bridge 48:</b> Slab - 1934 Structure No. 200020004814242 Length: 24' Width: 42.3' Facility Carried: US 04 ML Structure Type: CONCRETE SLAB Features Intersected: BROOK Surface: Bituminous Maintenance/Ownership: State
<b>Culvert 49:</b> Culvert - 1971 Structure No. 300020004914241 Length: 6' Under Clearance: 6.0' Facility Carried: US4 Structure Type: ACCGMP Features Intersected: BROOK Maintenance: State
<b>Bridge 50:</b> Box beam or girders - multiple - 1939 Structure No. 200020005014242 Length: 203' Width: 34.0' Facility Carried: US 04 ML Structure Type: SSP CONT PRESTR BOXB Features Intersected: OTTAUQUEHEE RIVER Surface: Bituminous Maintenance/Ownership: Town
<b>Bridge 51:</b> Slab - 1935 Structure No. 200020005114242 Length: 37' Width: 54.2' Facility Carried: US 04 ML Structure Type: PRESTRESS CONC SLAB Features Intersected: KEDRON BROOK Surface: Bituminous Maintenance/Ownership: Town

<b>Historic Projects</b> <ul style="list-style-type: none"> <li>Unknown</li> <li>Retreatment</li> <li>Resurface</li> <li>Bituminous Mix</li> <li>Skinny Mix</li> <li>Bituminous Seal</li> </ul>	<b>Functional Class</b> <ul style="list-style-type: none"> <li>1 - Interstate System</li> <li>2 - Other Freeways and Expressways</li> <li>3 - Principal Arterial</li> <li>4 - Minor Arterial</li> <li>5 - Major Collector</li> <li>6 - Minor Collector</li> </ul>	<b>Curves</b> <ul style="list-style-type: none"> <li>Left (degrees)</li> <li>Right (degrees)</li> </ul>	<b>Grades</b> <ul style="list-style-type: none"> <li>Up (percent)</li> <li>Down (percent)</li> </ul>	<b>Traffic Counters</b> <ul style="list-style-type: none"> <li>Continuous (CTC)</li> <li>Weight-In-Motion (WIM)</li> <li>Short-Term, Scheduled</li> <li>Short-Term, Unscheduled</li> </ul>	<b>Crash Locations</b> <ul style="list-style-type: none"> <li>Fatal</li> <li>Injury</li> <li>Property Damage Only</li> <li>Unknown Crash Type</li> </ul>	<b>Mileage by Functional Class By Sheet</b> 020-2 3 - Other Principal Arterial 9.000	<b>Mileage by Town By Sheet</b> WOODSTOCK - U004-1424 9.0 of 9.648	<b>DISTRICT</b> 4	<b>TOWN</b> WOODSTOCK	<b>Date:</b> 12/02/19	<b>ROUTE</b> US-4 ETE mileage: 43.249 to 52.249
--	--	--	---	---	---	---	---	----------------------	--------------------------	-----------------------	---