


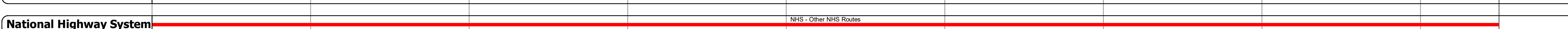


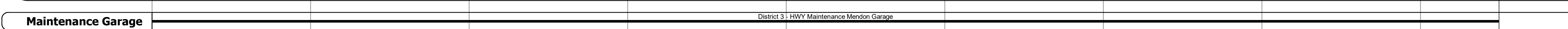
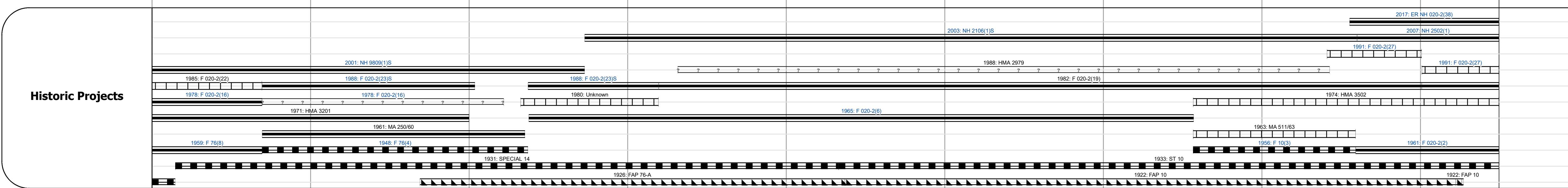
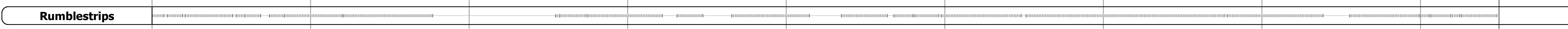
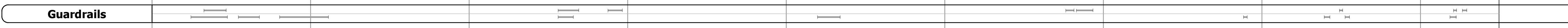

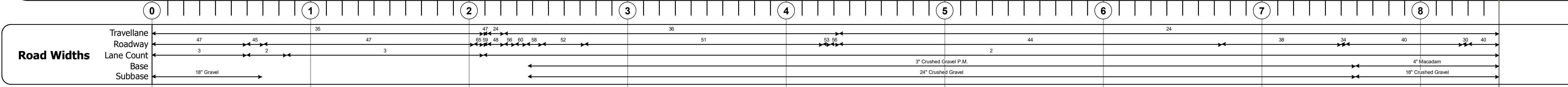
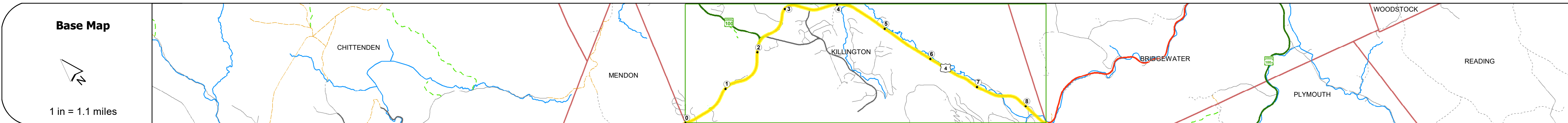
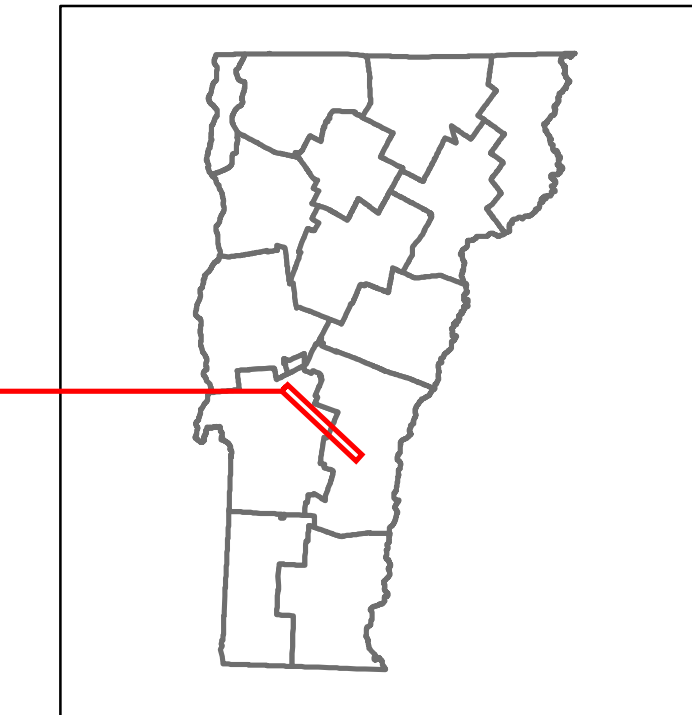



DISTRICT	TOWN	ROUTE
3	KILLINGTON	US-4



Year	Station 0+00	Station 1+00	Station 2+00	Station 3+00	Station 4+00	Station 5+00	Station 6+00	Station 7+00	Station 8+00
2018	10600	9100	7600	4600	5000				4900
2017	9600	9100	7400	4800	5000				4900
2016	8700	9200	7300	5100	5000				4900
2015	7700	9200	7100	5300	5000				4900
2014	8100	9000	7000	5000	5000				5100



STRUCTURE DESCRIPTIONS

Culvert 28:
Culvert - 1948
Structure No. 300020002811211
Length: 11'
Under Clearance: 11.0'
Facility Carried: US4
Structure Type: CGMPP
Features Intersected: BROOK
Maintenance: State

Culvert 30:
Culvert - 1965
Structure No. 300020003011211
Length: 6'
Under Clearance: 4.0'
Structure Type: ACCGMPPA
Features Intersected: BROOK
Maintenance: State

Bridge 31:
Tee Beam - 1953
Structure No. 200020003111212
Length: 34'
Width: 56.5'
Facility Carried: US 04 ML
Structure Type: CONCRETE T-BEAM
Features Intersected: ROARING BROOK
Surface: Bituminous
Maintenance/Ownership: State

Bridge 33:
Stringer/multi-beam or girder - 1956
Structure No. 200020003311212
Length: 69'
Width: 31.0'
Facility Carried: US 04 ML
Structure Type: ROLLED BEAM
Features Intersected: OTTAUQUECHEE RIVER
Surface: Bituminous
Maintenance/Ownership: State

Bridge 32C:
Truss - thru - 1997
Structure No. 200020032C11212
Length: 116'
Facility Carried: US 04 ML
Structure Type: PED BRIDGE OVER US4
Features Intersected: US 4 UNDER PEDESTRIAN BR

Bridge 34:
Stringer/multi-beam or girder - 1961
Structure No. 200020003411212
Length: 187'
Width: 31.0'
Facility Carried: US 04 ML
Structure Type: 3 SP ROLLED BEAM
Features Intersected: OTTAUQUECHEE RIVER
Surface: Bituminous
Maintenance/Ownership: State

Historic Projects <ul style="list-style-type: none"> Unknown Retreatment Resurface Bituminous Mix Skinny Mix Bituminous Seal 	Functional Class <ul style="list-style-type: none"> 1 - Interstate System 2 - Other Freeways and Expressways 3 - Principal Arterial 4 - Minor Arterial 5 - Major Collector 6 - Minor Collector 	Curves <ul style="list-style-type: none"> Left Right 	Grades <ul style="list-style-type: none"> up down 	Traffic Counters <ul style="list-style-type: none"> Continuous (CTC) Weight-In-Motion (WIM) Short-Term, Scheduled Short-Term, Unscheduled 	Crash Locations <ul style="list-style-type: none"> Fatal Injury Property Damage Only Unknown Crash Type 	Mileage by Functional Class By Sheet 020-2 3 - Other Principal Arterial 8.495	Mileage by Town By Sheet KILLINGTON - U004-1121 8.495 of 8.495	DISTRICT 3	TOWN KILLINGTON	Date: 12/01/19	ROUTE US-4 ETE mileage: 27.241 to 35.736
Speed Zones 15 20 25 30 35 40 45 50 55 60 65						Page Total Mileage: 8.495 mi		Page Total Mileage: 8.495 mi		1 of 1 TWN mileage: 0.0 to 8.495	