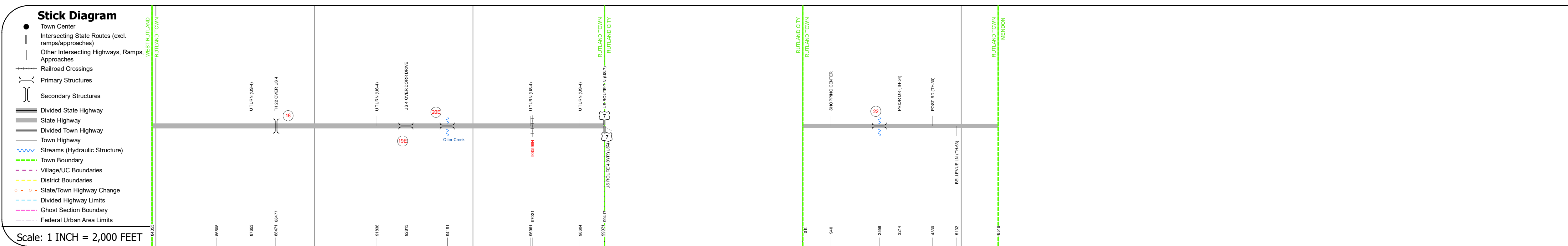
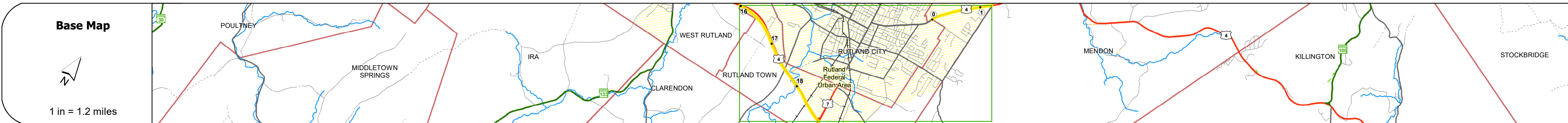
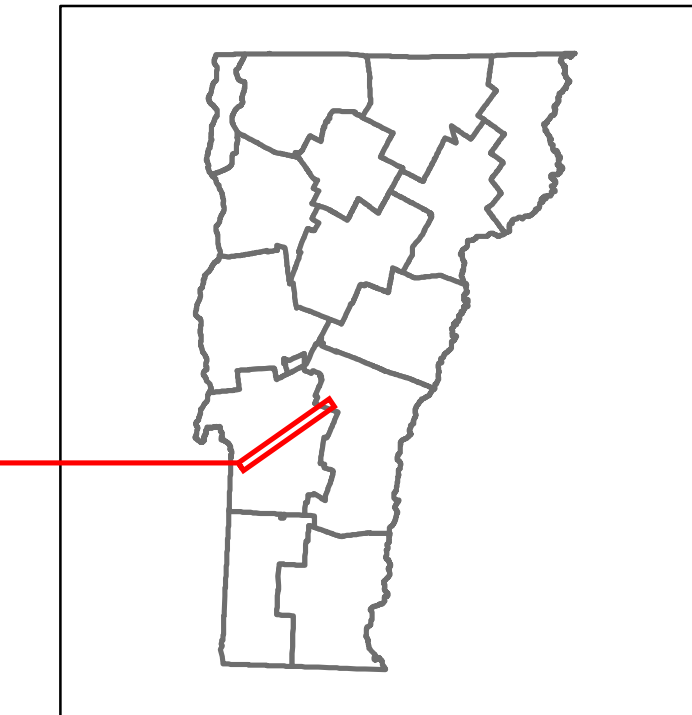


DISTRICT	TOWN	ROUTE
3	RUTLAND TOWN	US-4



STRUCTURE DESCRIPTIONS

Bridge 18:
Stringer/multi-beam or girder - 1986
Structure No. 2011200D1811201
Length: 370'
Width: 36.8'
Facility Carried: TR 22
Structure Type: 4SP CONT WELDED GIR
Features Intersected: TH 22 OVER US 4

Bridge 19E:
Stringer/multi-beam or girder - 1986
Structure No. 200020019E11202
Length: 207'
Width: 36.8'
Under Clearance: 28.5'
Facility Carried: US 04 ML
Structure Type: 3SP CONT WELDED GIR
Features Intersected: US 4 OVER DORR DRIVE
Surface: Bituminous
Maintenance/Ownership: State

Bridge 20E:
Stringer/multi-beam or girder - 1986
Structure No. 200020020E11202
Length: 364'
Width: 36.8'
Facility Carried: US 04 ML
Structure Type: 3SP CONT WELDED GIR
Features Intersected: OTTER CREEK
Surface: Bituminous
Maintenance/Ownership: State

Scale: 1 INCH = 2,000 FEET	16	17	18	0	1
Travellane		24	39	44	35
Roadway		38	44	50	39
Lane Count		2	2	4	3
Base		Two 2-1/2" Crushed Stone Base Courses		12"	
Subbase		2 1/2" Crushed Rock			

Curves	Grades
	-6.0
	+4.1A +7.0 +5.0A +7.0

Guardrails	Rumblestrips

Historic Projects
<ul style="list-style-type: none"> 2012: NH SURF(22) 2004: NH 981(1)S 2009: BHF MEMB(2) 1986: F020-1(10) C1 1986: F020-1(10) C2 2002: NHC SGN(5)S 2001: NH 980(1)S 1988: HMA 2847 1981: FR 020-2(20)E 1972: BP 020-2-7(102) 1971: BP 020-2-7(102) 1940: FAP 7B-D(1) 1930: ST

Maintenance Garage
District 3 - HWY Maintenance Clarendon Garage
District 3 - HWY Maintenance Mendon Garage

Speed Zone
35
45

Functional Class
3

National Highway System
NHS - Other NHS Routes

Limited Access Highway
Full

Customer Service Level
Interstate Or Divided Highway
Arterial Highway

Traffic Counters
R855
R077
R081

AAADT Counts	2018	2017	2016	2015	2014
11000	9900	8700	7600	8600	
14800	14700	14700	14800	14500	
12600	12600	12500	12500	11900	

Crash Locations	2018	2017	2016	2015	2014

Historic Projects <ul style="list-style-type: none"> Unknown Retreatment Resurface Bituminous Mix Skinny Mix Bituminous Seal Indicated plans available - http://vtransmap01.ad.state.vt.us/rp/dpr/DIwebstore/ 	Functional Class <ul style="list-style-type: none"> 1 - Interstate System 2 - Other Freeways and Expressways 3 - Principal Arterial 4 - Minor Arterial 5 - Major Collector 6 - Minor Collector 	Curves <ul style="list-style-type: none"> Left (degree) Right (degree) 	Grades <ul style="list-style-type: none"> up down 	Traffic Counters <ul style="list-style-type: none"> Continuous (CTC) Weight-In-Motion (WIM) Short-Term, Scheduled (counter ID) Short-Term, Unscheduled (counter ID) 	Crash Locations <ul style="list-style-type: none"> Fatal Injury Property Damage Only Unknown Crash Type 	High Crash Locations (HCL's) <ul style="list-style-type: none"> HCL No. 1 - 100 (1 - 10) HCL No. 101 - 200 (11 - 20) HCL No. 201 - 300 (21 - 30) HCL No. 301 - 400 (31 - 40) HCL No. 401 - 800 (41 - 113) 	Mileage by Functional Class By Sheet 020-2 3 - Other Principal Arterial 1.234 020-1 3 - Other Principal Arterial 2.853 Page Total Mileage: 4.087 mi	Mileage by Town By Sheet RUTLAND TOWN - U004-1120 4.087 of 4.087 Page Total Mileage: 4.087 mi	DISTRICT 3	TOWN RUTLAND TOWN	Date: 12/01/19 1 of 1 TWN mileage: 15.976 to 20.063	ROUTE US-4 ETE mileage: 15.976 to 18.829 20.079 to 21.313
---	--	--	---	---	---	--	---	--	----------------------	-----------------------------	---	---