

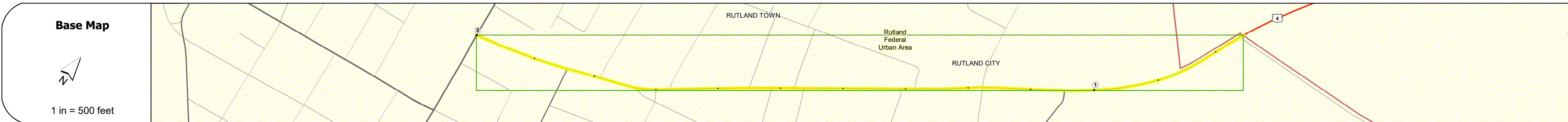
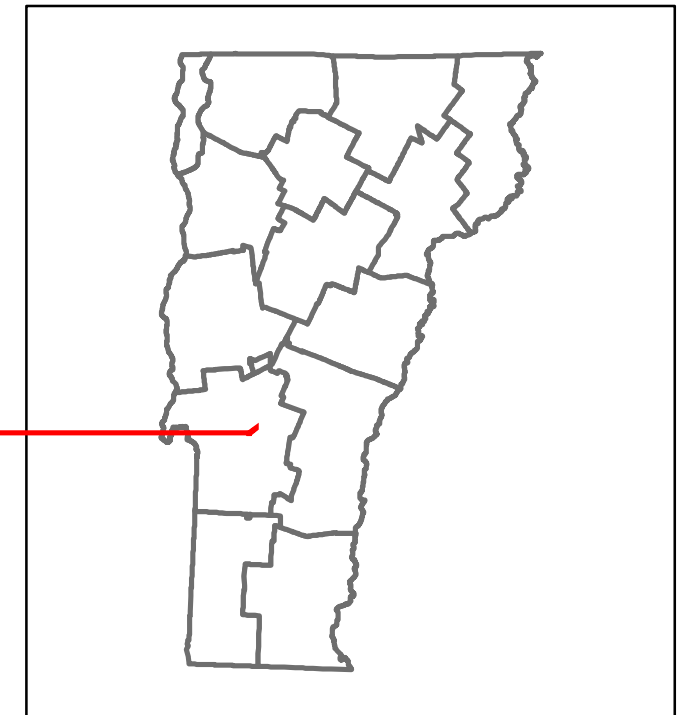


Route Log and Progress Chart










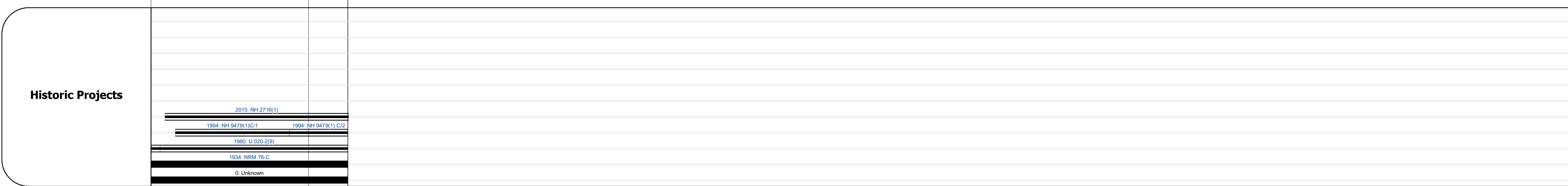





DRAFT

Please Note: Errors and Omissions May Exist.
Contact the VTrans Mapping Section with questions or concerns.

DISTRICT	TOWN	ROUTE
3	RUTLAND CITY	US-4



STRUCTURE DESCRIPTIONS



Historic Projects Unknown, Retreatment, Resurface, Bituminous Mix, Skinny Seal, Bituminous Concrete, Cold Plane and Plant Mix, Reclaimed Base and Bituminous Concrete, Surface Treated Gravel, Concrete	Functional Class 1 - Interstate System, 2 - Other Freeways and Expressways, 3 - Principal Arterial, 4 - Minor Arterial, 5 - Major Collector, 6 - Minor Collector	Crash Locations Fatal, Injury, Property Damage Only, Unknown Crash Type	Mileage by Functional Class By Sheet 020-2 3 - Other Principal Arterial 1.250		Mileage by Town By Sheet RUTLAND CITY - U004-1119 1.25 of 1.25		DISTRICT 3	TOWN RUTLAND CITY	Date: 12/01/19	ROUTE US-4 ETE mileage: 18.829 to 20.079
			Page Total Mileage: 1.250 mi		Page Total Mileage: 1.25 mi					