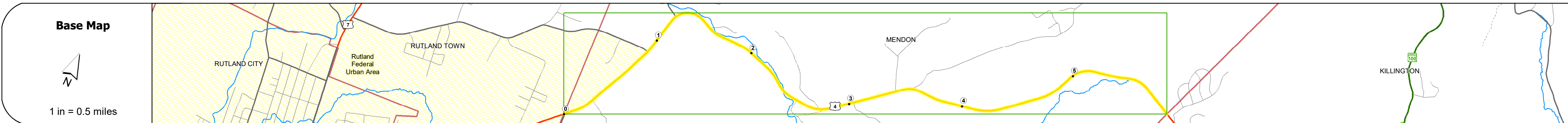
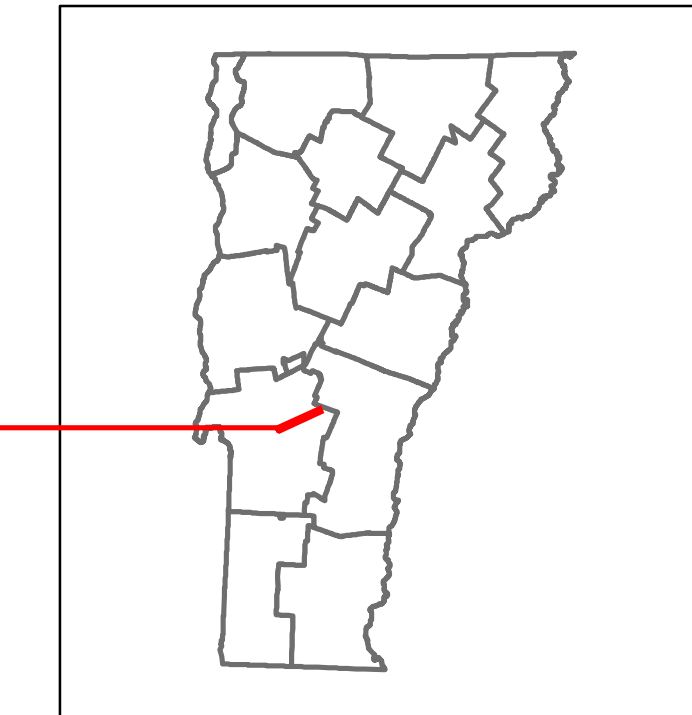


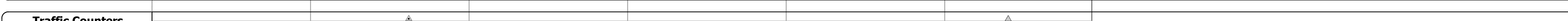





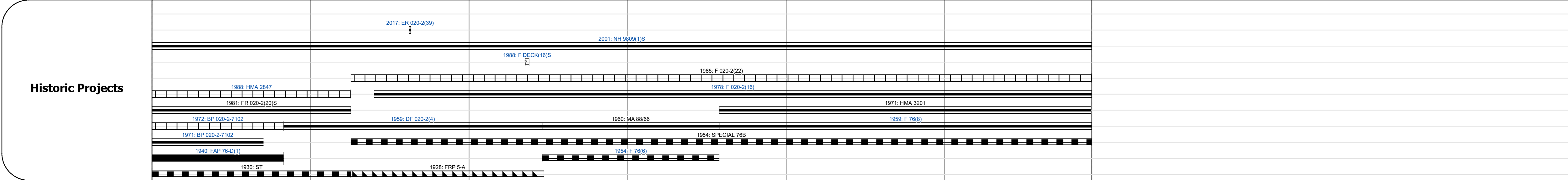
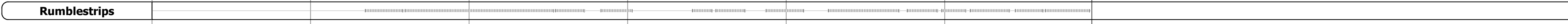
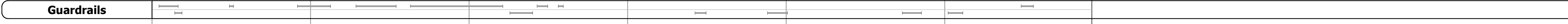

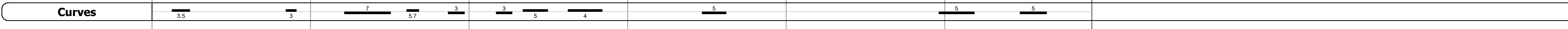
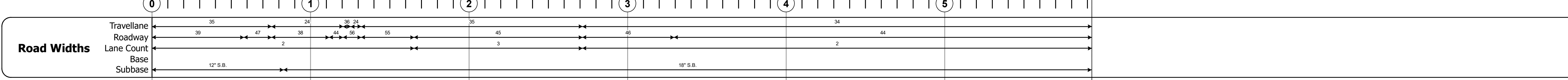
DISTRICT	TOWN	ROUTE
3	MENDON	US-4



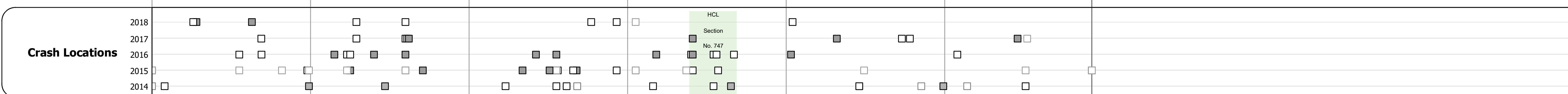
### STRUCTURE DESCRIPTIONS

**Bridge 24:**  
Stringer/multi-beam or girder - 1959  
Structure No. 20002002411102  
Length: 128'  
Width: 44.5'  
Facility Carried: US 04 ML  
Structure Type: 2 SP ROLLED BEAM  
Features Intersected: MENDON BROOK  
Surface: Bituminous  
Maintenance/Ownership: State

**Culvert 25:**  
Culvert - 1949  
Structure No. 30002002511101  
Length: 12'  
Under Clearance: 10.0'  
Facility Carried: US4  
Structure Type: RC BOX  
Features Intersected: BROOK  
Maintenance: State



Year	Station 0+00	Station 1+00	Station 2+00	Station 3+00	Station 4+00	Station 5+00
2018	13500	11100	10200	10300	10600	8100
2017	13300	11100	10300	10300	9600	8700
2016	13200	11100	10300	10300	7700	8100
2015	13000	11100	10400	10300	7700	8100
2014	12400	10800	10000	10300	7700	8100



<b>Historic Projects</b> <ul style="list-style-type: none"> <li>Unknown</li> <li>Bituminous Concrete</li> <li>Retreatment</li> <li>Resurface</li> <li>Bituminous Mix</li> <li>Skinny Mix</li> <li>Bituminous Seal</li> </ul>	<b>Functional Class</b> <ul style="list-style-type: none"> <li>1 - Interstate System</li> <li>2 - Other Freeways and Expressways</li> <li>3 - Principal Arterial</li> <li>4 - Minor Arterial</li> <li>5 - Major Collector</li> <li>6 - Minor Collector</li> </ul>	<b>Curves</b> <ul style="list-style-type: none"> <li>Left (degrees)</li> <li>Right (degrees)</li> </ul>	<b>Grades</b> <ul style="list-style-type: none"> <li>Special grade up</li> <li>Special grade down</li> </ul>	<b>Traffic Counters</b> <ul style="list-style-type: none"> <li>Continuous (CTC)</li> <li>Weight-In-Motion (WIM)</li> <li>Short-Term, Scheduled</li> <li>Short-Term, Unscheduled</li> </ul>	<b>Crash Locations</b> <ul style="list-style-type: none"> <li>Fatal</li> <li>Injury</li> <li>Property Damage Only</li> <li>Unknown Crash Type</li> </ul>	<b>Mileage by Functional Class By Sheet</b> 020-2 3 - Other Principal Arterial 5.928	<b>Mileage by Town By Sheet</b> MENDON - U004-1110 5.928 of 5.928	<b>DISTRICT</b> 3	<b>TOWN</b> MENDON	<b>Date:</b> 12/22/19	<b>ROUTE</b> US-4 ETE mileage: 21.313 to 27.241
Page Total Mileage: 5.928 mi										<b>1 of 1</b> TWN mileage: 0.0 to 5.928	Page Total Mileage: 5.928 mi