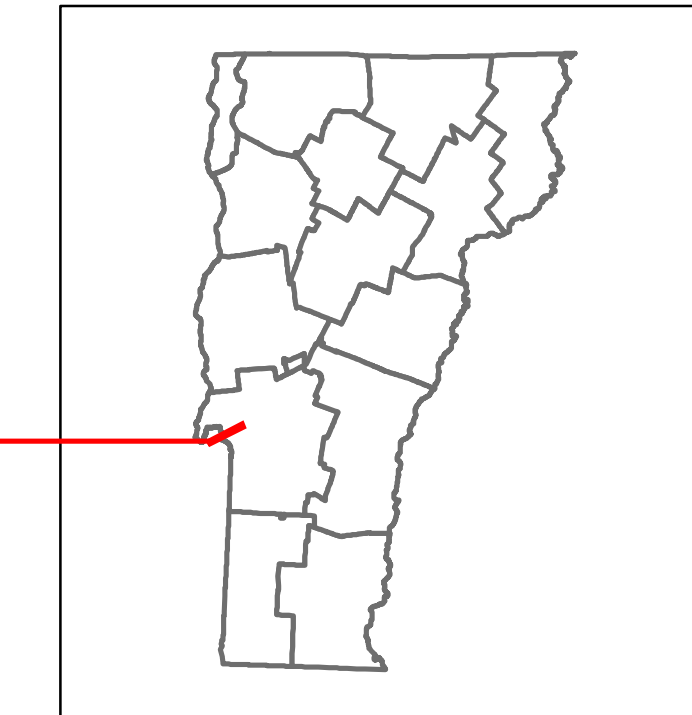


DISTRICT	TOWN	ROUTE
3	FAIR HAVEN	US-4



**Base Map**

1 in = 0.4 miles



**Stick Diagram**

- Town Center
- Intersecting State Routes (excl. ramps/approaches)
- Other Intersecting Highways, Ramps, Approaches
- Railroad Crossings
- Primary Structures
- Secondary Structures
- Divided State Highway
- State Highway
- Divided Town Highway
- Town Highway
- Streams (Hydraulic Structure)
- Town Boundary
- Village/IC Boundaries
- District Boundaries
- State/Town Highway Change
- Divided Highway Limits
- Ghost Section Boundary
- Federal Urban Area Limits

Scale: 1 INCH = 2,000 FEET



**STRUCTURE DESCRIPTIONS**

**Bridge 2:**  
Girder and floorbeam system - 1971  
Structure No. 20002000211072  
Length: 175'  
Under Clearance: 17.0'  
Facility Carried: RAILROAD  
Structure Type: 2 SP WELDED THRU GR  
Features Intersected: CL+P RR OVER U.S.4

**Bridge 3W:**  
Stringer/multi-beam or girder - 1971  
Structure No. 20002003W11072  
Length: 243'  
Width: 42.8'  
Facility Carried: US 04 ML  
Structure Type: ZSP CONT WELDED GIR  
Features Intersected: CASTLETON RIVER  
Surface: Bituminous  
Maintenance/Ownership: State

**Bridge 4:**  
Stringer/multi-beam or girder - 1971  
Structure No. 20110700D411071  
Length: 237'  
Facility Carried: TR 06  
Structure Type: 2 SP CONT WELDED GIR  
Features Intersected: US 4 UNDER TH NO 6

**Culvert 4-1:**  
Culvert - 1971  
Structure No. 30002004-111071  
Length: 8'  
Under Clearance: 8.0'  
Facility Carried: US4  
Structure Type: CGMPP  
Features Intersected: MUD BROOK  
Maintenance: State

**Culvert 4-2:**  
Culvert - 1969  
Structure No. 30002004-211071  
Length: 8'  
Under Clearance: 8.0'  
Facility Carried: US4  
Structure Type: CGMPP  
Features Intersected: MUD BROOK  
Maintenance: State

**Bridge 5W:**  
Stringer/multi-beam or girder - 1971  
Structure No. 20002005W11072  
Length: 203'  
Width: 36.8'  
Under Clearance: 17.92'  
Facility Carried: US 04 ML  
Structure Type: WELDED GIRDER  
Features Intersected: US 4 OVER VT 22A  
Surface: Bituminous  
Maintenance/Ownership: State

**Culvert 6W:**  
Culvert - 1970  
Structure No. 20002006W11072  
Length: 25'  
Under Clearance: 13.83'  
Facility Carried: US 04 ML  
Structure Type: RC BOX  
Features Intersected: US 4 OVER T.H. 21  
Maintenance/Ownership: State

**Bridge 7W:**  
Stringer/multi-beam or girder - 1971  
Structure No. 201142000211072  
Length: 145'  
Facility Carried: VT 00921  
Structure Type: WELDED GIRDER  
Features Intersected: F HAV SH OVER US 4


**Road Widths**




**Curves**




**Grades**



**Guardrails**




**Rumblestrips**




**Historic Projects**




**Maintenance Garage**




**Speed Zone**




**Functional Class**



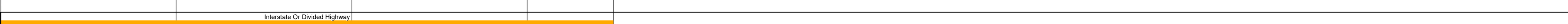
**National Highway System**




**Limited Access Highway**



**Customer Service Level**




**Traffic Counters**



**AADT Counts**



**Crash Locations**



<p><b>Historic Projects</b></p> <ul style="list-style-type: none"> <li>Unknown</li> <li>Retreatment</li> <li>Resurface</li> <li>Bituminous Mix</li> <li>Skinny Seal</li> <li>Bituminous Seal</li> </ul> <p><b>Surface Treated</b></p> <ul style="list-style-type: none"> <li>Gravel</li> <li>Plant Mix</li> <li>Reclaimed Base and Bituminous Concrete</li> </ul> <p><b>Functional Class</b></p> <ul style="list-style-type: none"> <li>1 - Interstate System</li> <li>2 - Other Freeways and Expressways</li> <li>3 - Principal Arterial</li> <li>4 - Minor Arterial</li> <li>5 - Major Collector</li> <li>6 - Minor Collector</li> </ul> <p><b>Speed Zones</b></p> <ul style="list-style-type: none"> <li>25</li> <li>30</li> <li>35</li> <li>40</li> <li>45</li> <li>50</li> <li>55</li> <li>60</li> <li>65</li> </ul> <p><b>Curves</b></p> <ul style="list-style-type: none"> <li>Left</li> <li>Right</li> </ul> <p><b>Grades</b></p> <ul style="list-style-type: none"> <li>grade up</li> <li>grade down</li> </ul> <p><b>Traffic Counters</b></p> <ul style="list-style-type: none"> <li>Continuous (CTC)</li> <li>Weight-In-Motion (WIM)</li> <li>Short-Term, Scheduled</li> <li>Short-Term, Unscheduled</li> </ul> <p><b>Crash Locations</b></p> <ul style="list-style-type: none"> <li>Fatal</li> <li>Injury</li> <li>Property Damage Only</li> <li>Unknown Crash Type</li> </ul> <p><b>High Crash Locations (HCL's)</b></p> <ul style="list-style-type: none"> <li>1 - 100 (1 - 10)</li> <li>101 - 200 (11 - 20)</li> <li>201 - 300 (21 - 30)</li> <li>301 - 400 (31 - 40)</li> <li>401 - 800 (41 - 113)</li> </ul>	<p><b>Mileage by Functional Class By Sheet</b></p> <p>020-1 3 - Other Principal Arterial 3.491</p> <p>Page Total Mileage: 3.491 mi</p>	<p><b>Mileage by Town By Sheet</b></p> <p>FAIR HAVEN - U004-1107w 3.491 of 3.491</p> <p>Page Total Mileage: 3.491 mi</p>	<p><b>DISTRICT</b></p> <p>3</p>	<p><b>TOWN</b></p> <p>FAIR HAVEN</p>	<p><b>Date:</b> 12/01/19</p> <p><b>1 of 1</b></p> <p>TWN mileage: 0.0 to 3.491</p>	<p><b>ROUTE</b></p> <p>US-4</p> <p>ETE mileage: 0.0 to 3.491</p>
	<p>For More Information Contact - Vermont Agency of Transportation, Policy, Planning and Intermodal Development Division - Mapping Section, 1 National Life Drive, Montpelier, VT 05633-5001 Telephone: 802-828-2600.</p>					