Route Log and Progress Chart

DRAFT

Please Note: Errors and Omissions May Exist.
Contact the VTrans Mapping Section with questions or concerns.

DISTRICT	TOWN	ROUTE
5	WATERBURY	US-2

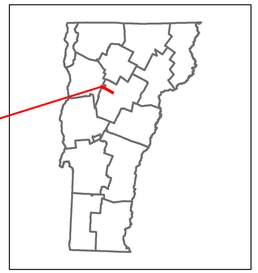

2

Base Map

1 in = 2,000 feet

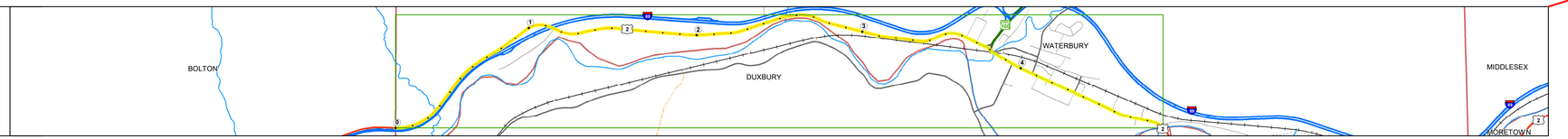

Stick Diagram

- Town Center
- Intersecting State Routes (excl. ramps/approaches)
- Other Intersecting Highways, Ramps, Approaches
- Railroad Crossings
- Primary Structures
- Secondary Structures
- Divided State Highway
- State Highway
- Divided Town Highway
- Town Highway
- Streams (Hydraulic Structure)
- Town Boundary
- Village/UC Boundaries
- District Boundaries
- State/Town Highway Change
- Divided Highway Limits
- Ghost Section Boundary
- Federal Urban Area Limits

Scale: 1 INCH = 2,000 FEET

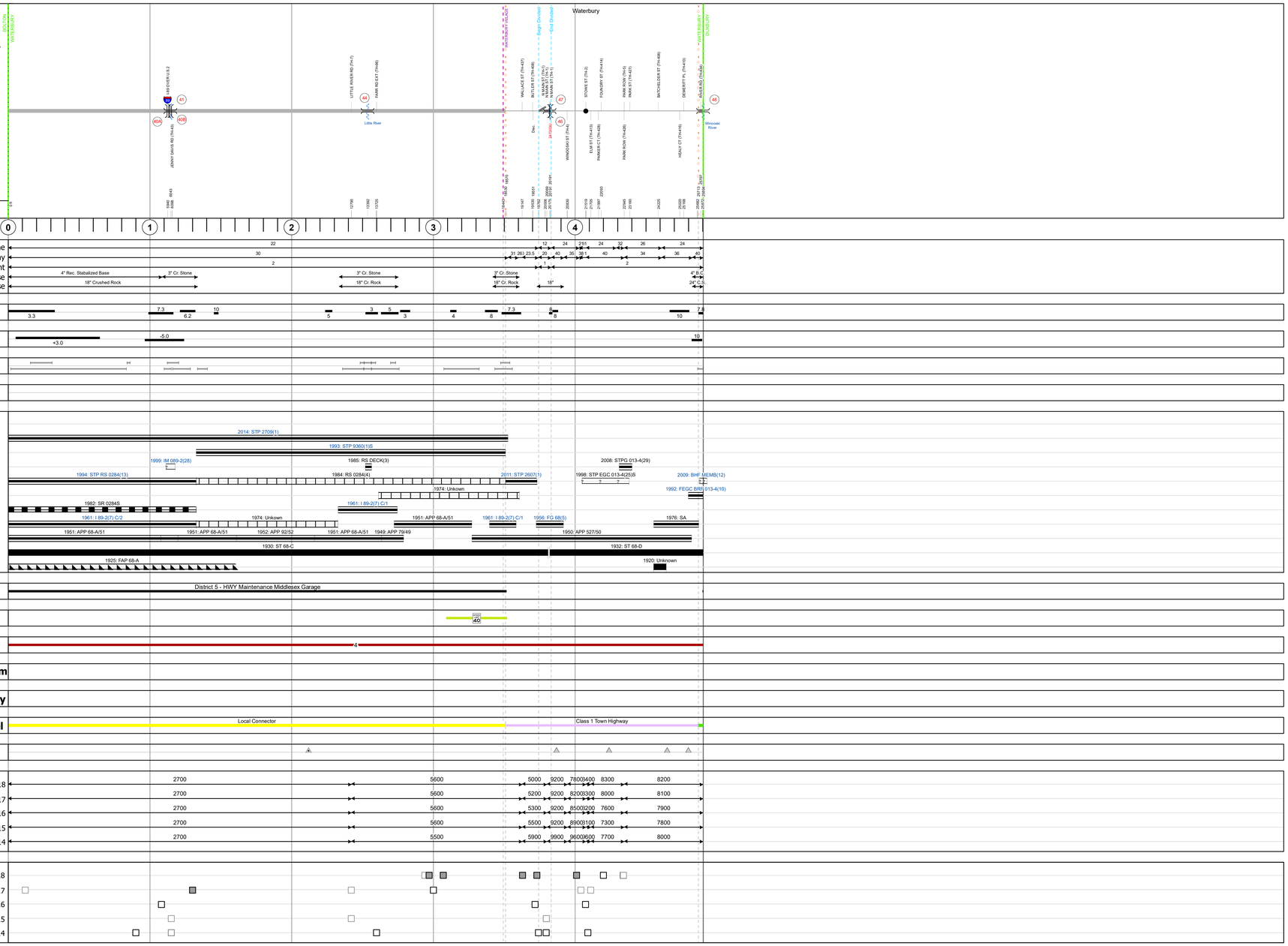

STRUCTURE DESCRIPTIONS

Bridge 40A:
Stringer/multi-beam or girder - 1961
Structure No. 200089050N12182
Length: 233'
Facility Carried: I 89 ML
Structure Type: CONT CURVE GIRDER
Features Intersected: I 89 OVER U.S.2

Culvert 41:
Culvert - 1961
Structure No. 300284004112181
Length: 8'
Under Clearance: 8.5'
Facility Carried: US2
Structure Type: CGMPP ALUM SLEEVE
Features Intersected: BROOK
Maintenance: State

Bridge 40B:
Stringer/multi-beam or girder - 1961
Structure No. 200089050S12182
Length: 233'
Facility Carried: I 89 ML
Structure Type: CONT CURVE GIRDER
Features Intersected: I 89 OVER U.S.2

Bridge 44:
Stringer/multi-beam or girder - 1961
Structure No. 200284004412182
Length: 243'
Width: 30.0'
Facility Carried: US 02 ML
Structure Type: 3 SPAN ROLLED BEAM
Features Intersected: LITTLE RIVER
Surface: Bituminous
Maintenance/Ownership: State

Bridge 47:
Stringer/multi-beam or girder - 1956
Structure No. 200013004712182
Length: 39'
Height: 14.17'
Width: 44.0'
Facility Carried: US 02 ML
Structure Type: ROLLED BEAM
Features Intersected: THATCHER BROOK
Surface: Bituminous
Maintenance/Ownership: Town

Bridge 46:
Girder and floorbeam system - 1956
Structure No. 200013004612182
Length: 126'
Facility Carried: RAILROAD
Structure Type: RIVETED THRU GIRDER
Features Intersected: N.E.C.R.R. OVER US 2

Bridge 48:
Stringer/multi-beam or girder - 1992
Structure No. 200013004812182
Length: 278'
Width: 39.8'
Facility Carried: US 02 ML
Structure Type: 2SPN CONT CURVED GIR
Features Intersected: WINOOSKI RIVER
Surface: Bituminous
Maintenance/Ownership: Town

Historic Projects: Unknown; Retreatment; Resurface; Bituminous Mix; Skinny Mix; Bituminous Seal; Biituminous Concrete; Bituminous Macadam; Cold Plane and Bituminous Concrete; Concrete; Gravel; Surface Treated Gravel; Plant Mix; Reclaimed Base and Bituminous Concrete

Indicated plans available - http://vtransmap01.act.state.vt.us/rpi/dpr/DIwebstore/

Functional Class: 1 - Interstate System; 2 - Other Freeways and Expressways; 3 - Principal Arterial; 4 - Minor Arterial; 5 - Major Collector; 6 - Minor Collector

Speed Zones: SPEED LIMIT 25, 30, 35, 40, 45, 50, 55, 60, 65

Curves: (degrees) Left, Right

Grades: (percent) grade up, grade down

Road Widths (ft)

Traffic Counters: Continuous (CTC); Weigh-In-Motion (WIM); Short-Term, Scheduled; Short-Term, Unscheduled (counter ID)

AADT (count)

Crash Locations: Fatal; Injury; Property Damage Only; Unknown Crash Type

High Crash Locations (HCL's)
Sections (& Intersections)
HCL No.
1 - 100 (1 - 10)
101 - 200 (11 - 20)
201 - 300 (21 - 30)
301 - 400 (31 - 40)
401 - 800 (41 - 113)

Mileage by Functional Class By Sheet

028	4 - Minor Arterial	3.789
013-4	4 - Minor Arterial	1.115

Page Total Mileage: 4.904 mi

Mileage by Town By Sheet

WATERBURY - U002-1218	4.904 of 4.904

Page Total Mileage: 4.904 mi

DISTRICT	TOWN	Date: 12/01/19	ROUTE
5	WATERBURY	1 of 1 TWN mileage: 0.0 to 4.904	US-2 ETE mileage: 60.695 to 65.599