
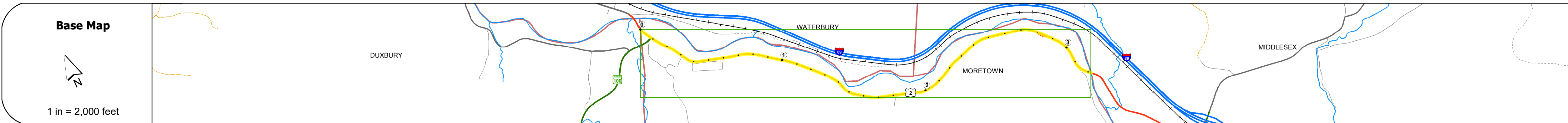
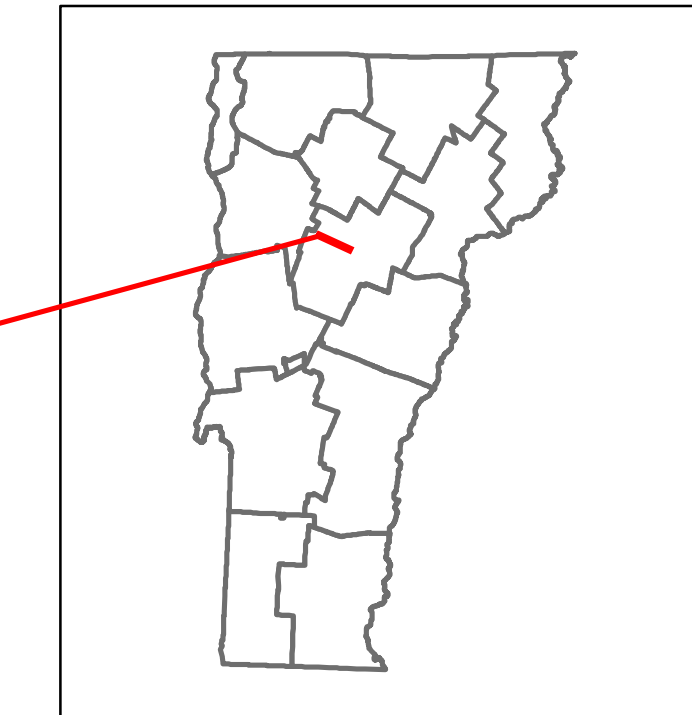



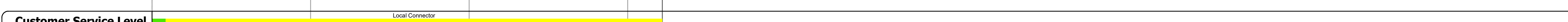












DISTRICT	TOWN	ROUTE
5	MORETOWN	US-2



STRUCTURE DESCRIPTIONS

Bridge 50:
Stringer/multi-beam or girder - 2010
Structure No. 200284005012122
Length: 283'
Width: 29.0'
Facility Carried: US 02 ML
Structure Type: WELDED PLATE GIRDER
Features Intersected: WINOOSKI RIVER
Surface: Bituminous
Maintenance/Ownership: State



Historic Projects Unknown, Retreatment, Resurface, Bituminous Mix, Skippy Mix, Bituminous Seal, Surface Treated Gravel, Cold Plane and Bituminous Concrete, Reclaimed Base and Bituminous Concrete, Plant Mix, Concrete, Gravel	Functional Class 1 - Interstate System, 2 - Other Freeways and Expressways, 3 - Principal Arterial, 4 - Minor Arterial, 5 - Major Collector, 6 - Minor Collector	Curves Left (degrees), Right (degrees)	Grades (degrees) grade up, (degrees) grade down	Traffic Counters Continuous (CTC), Weigh-In-Motion (WIM), Short-Term, Scheduled (counter ID), Short-Term, Unscheduled (counter ID)	Crash Locations Fatal, Injury, Property Damage Only, Unknown Crash Type	High Crash Locations (HCL'S) Sections (& Intersections) 1 - 100 (1 - 10), 101 - 200 (11 - 20), 201 - 300 (21 - 30), 301 - 400 (31 - 40), 401 - 800 (41 - 113)	Mileage by Functional Class By Sheet 013-4 4 - Minor Arterial, 0284 5 - Major Collector, 0.086, 3.133		Mileage by Town By Sheet MORETOWN - U002-1212, 3.219 of 3.219		DISTRICT 5	TOWN MORETOWN	Date: 12/01/19	ROUTE US-2 ETE mileage: 65.681 to 68.9
							Page Total Mileage: 3.219 mi		Page Total Mileage: 3.219 mi					