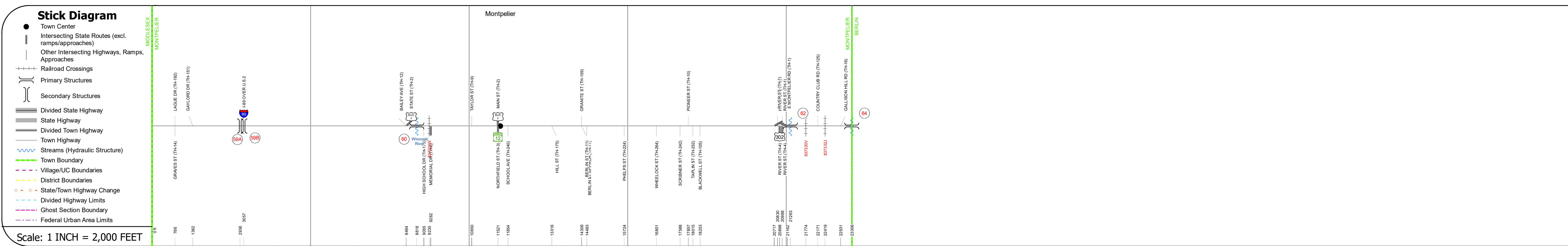
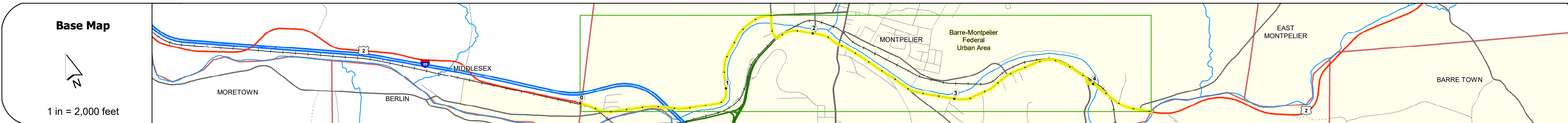
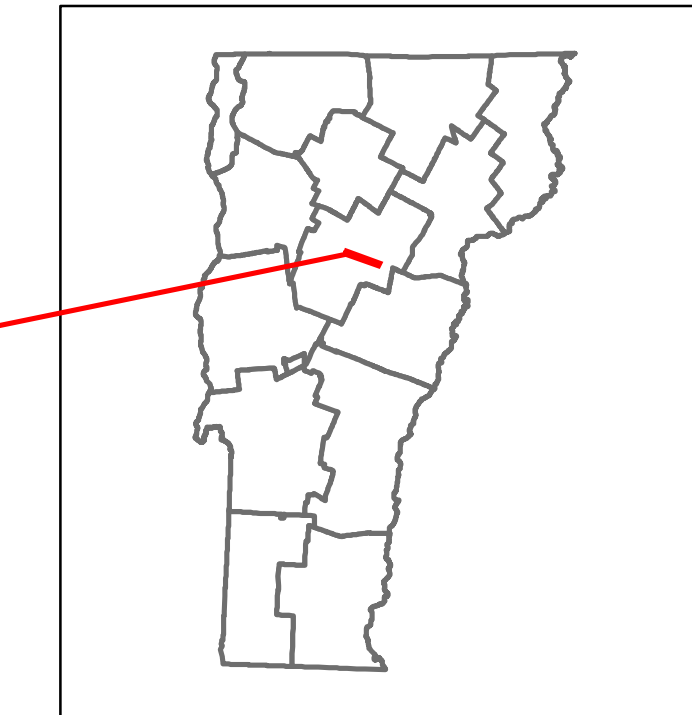


DISTRICT	TOWN	ROUTE
5	MONTPELIER	US-2




Travellane	Roadway	Lane Count	Base	Subbase
27.5	28	27.5	38.21	40
30.5	31	31.5	31.15	42
33	33	33	33	44
35	35	35	35	46
37	37	37	37	48
39	39	39	39	50
41	41	41	41	52
43	43	43	43	54
45	45	45	45	56
47	47	47	47	58
49	49	49	49	60
51	51	51	51	62
53	53	53	53	64
55	55	55	55	66
57	57	57	57	68
59	59	59	59	70
61	61	61	61	72
63	63	63	63	74
65	65	65	65	76
67	67	67	67	78
69	69	69	69	80
71	71	71	71	82
73	73	73	73	84
75	75	75	75	86
77	77	77	77	88
79	79	79	79	90
81	81	81	81	92
83	83	83	83	94
85	85	85	85	96
87	87	87	87	98
89	89	89	89	100
91	91	91	91	102
93	93	93	93	104
95	95	95	95	106
97	97	97	97	108
99	99	99	99	110
101	101	101	101	112
103	103	103	103	114
105	105	105	105	116
107	107	107	107	118
109	109	109	109	120
111	111	111	111	122
113	113	113	113	124
115	115	115	115	126
117	117	117	117	128
119	119	119	119	130
121	121	121	121	132
123	123	123	123	134
125	125	125	125	136
127	127	127	127	138
129	129	129	129	140
131	131	131	131	142
133	133	133	133	144
135	135	135	135	146
137	137	137	137	148
139	139	139	139	150
141	141	141	141	152
143	143	143	143	154
145	145	145	145	156
147	147	147	147	158
149	149	149	149	160
151	151	151	151	162
153	153	153	153	164
155	155	155	155	166
157	157	157	157	168
159	159	159	159	170
161	161	161	161	172
163	163	163	163	174
165	165	165	165	176
167	167	167	167	178
169	169	169	169	180
171	171	171	171	182
173	173	173	173	184
175	175	175	175	186
177	177	177	177	188
179	179	179	179	190
181	181	181	181	192
183	183	183	183	194
185	185	185	185	196
187	187	187	187	198
189	189	189	189	200
191	191	191	191	202
193	193	193	193	204
195	195	195	195	206
197	197	197	197	208
199	199	199	199	210
201	201	201	201	212
203	203	203	203	214
205	205	205	205	216
207	207	207	207	218
209	209	209	209	220
211	211	211	211	222
213	213	213	213	224
215	215	215	215	226
217	217	217	217	228
219	219	219	219	230
221	221	221	221	232
223	223	223	223	234
225	225	225	225	236
227	227	227	227	238
229	229	229	229	240
231	231	231	231	242
233	233	233	233	244
235	235	235	235	246
237	237	237	237	248
239	239	239	239	250
241	241	241	241	252
243	243	243	243	254
245	245	245	245	256
247	247	247	247	258
249	249	249	249	260
251	251	251	251	262
253	253	253	253	264
255	255	255	255	266
257	257	257	257	268
259	259	259	259	270
261	261	261	261	272
263	263	263	263	274
265	265	265	265	276
267	267	267	267	278
269	269	269	269	280
271	271	271	271	282
273	273	273	273	284
275	275	275	275	286
277	277	277	277	288
279	279	279	279	290
281	281	281	281	292
283	283	283	283	294
285	285	285	285	296
287	287	287	287	298
289	289	289	289	300

Curves
4
4
18
4
6
4.5
5.5
4
8
7
6
10
10
4
8
5
12
4
12
3

Grades

Guardrails

Rumblestrips



Maintenance Garage

Speed Zone

Functional Class
4
3

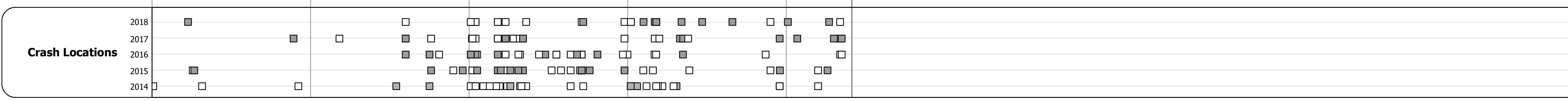
National Highway System
NHS - Other NHS Routes

Limited Access Highway

Customer Service Level
Arterial Highway

Traffic Counters
W193, W191, W204, W178, W198, W174, W173

Year	2400	2900	6800	12400	12200	15600	10400	13700	11800	11700	10000
2018	2400	2900	6800	12400	12200	15600	10400	13700	11800	11700	10000
2017	2400	3000	6900	12400	12200	15500	10400	13800	11900	11800	10200
2016	2400	3100	6900	12300	12200	15300	10300	13900	11900	12000	10500
2015	2400	3200	7000	12300	12200	15200	10300	14000	12000	12100	10700
2014	2500	3400	7800	12200	12200	15000	10300	13300	11800	11500	10200



Historic Projects Unknown, Retreatment, Resurface, Bituminous Mix, Skinny Mix, Bituminous Concrete, Cold Plane and Freeways and Expressways, Reclaimed Base and Bituminous Concrete, Surface Treated Gravel, Plant Mix, Concrete, Gravel	Functional Class 1 - Interstate System, 2 - Other Freeways and Expressways, 3 - Principal Arterial, 4 - Minor Arterial, 5 - Major Collector, 6 - Minor Collector	Curves Left, Right	Grades (up/down) grade up, (down/up) grade down	Traffic Counters Continuous (CTC), Weigh-In-Motion (W/M), Short-Term, Scheduled, Short-Term, Unscheduled	Crash Locations Fatal, Injury, Property Damage Only, Unknown Crash Type, High Crash Locations (HCL's)	Mileage by Functional Class By Sheet 028-3 3 - Other Principal Arterial, 028-2 3 - Other Principal Arterial, 6400 4 - Minor Arterial	Mileage by Town By Sheet MONTPELIER - U002-1211 4.414 of 4.414	DISTRICT 5	TOWN MONTPELIER	Date: 12/01/19	ROUTE US-2 ETE mileage: 74.54 to 78.954
Speed Zones 15, 20, 30, 35, 40, 45, 50, 55, 60, 65										1 of 1 TWN mileage: 0.0 to 4.414	
Page Total Mileage: 4.414 mi										Page Total Mileage: 4.414 mi	